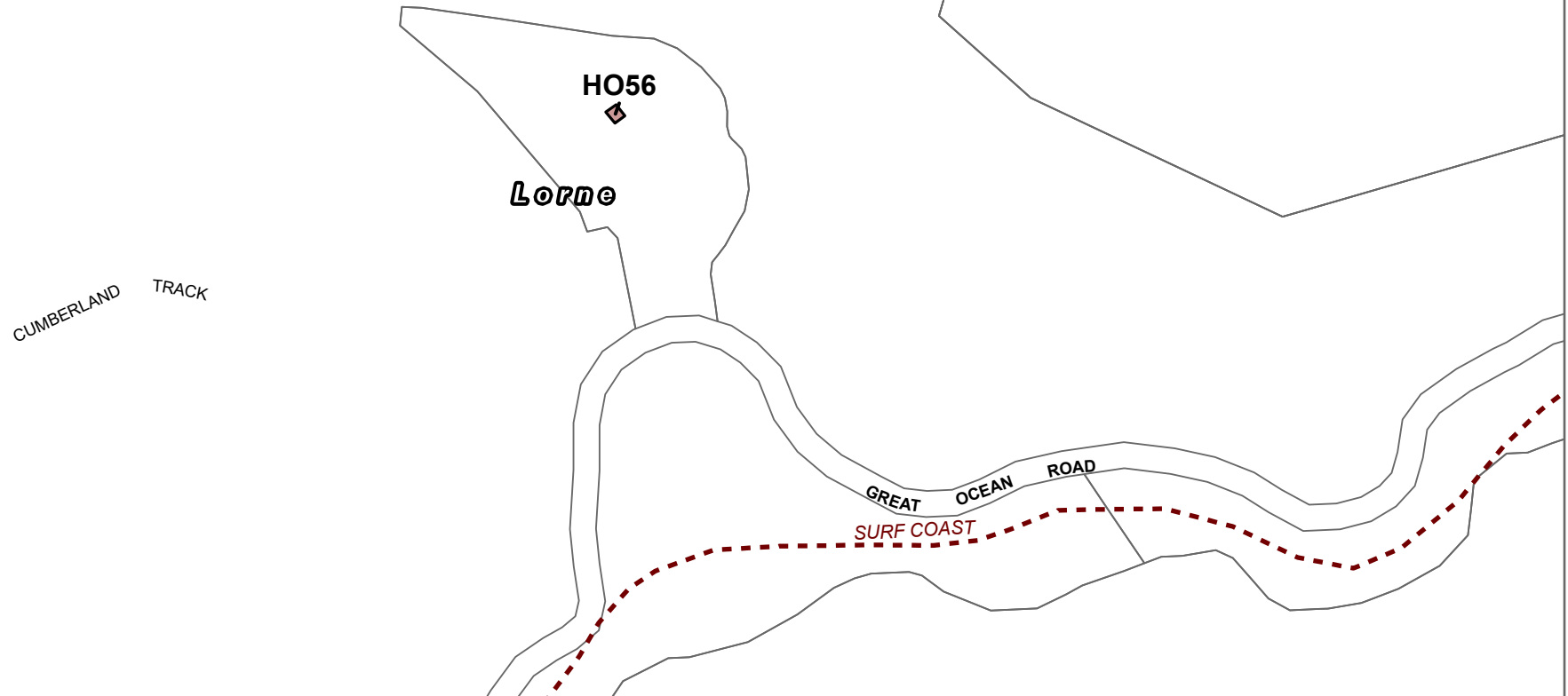


SURF COAST PLANNING SCHEME - LOCAL PROVISION

AMENDMENT C140surf

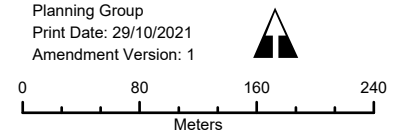


- LEGEND**
- HO - Heritage Overlay
 - Local Government Area

Disclaimer
 This publication may be of assistance to you but the State of Victoria and its employees do not guarantee that the publication is without flaw of any kind or is wholly appropriate for your particular purposes and therefore disclaims all liability for any error, loss or other consequence which may arise from you relying on any information in this publication.

© The State of Victoria Department of Environment, Land, Water and Planning 2021

Planning Group
 Print Date: 29/10/2021
 Amendment Version: 1

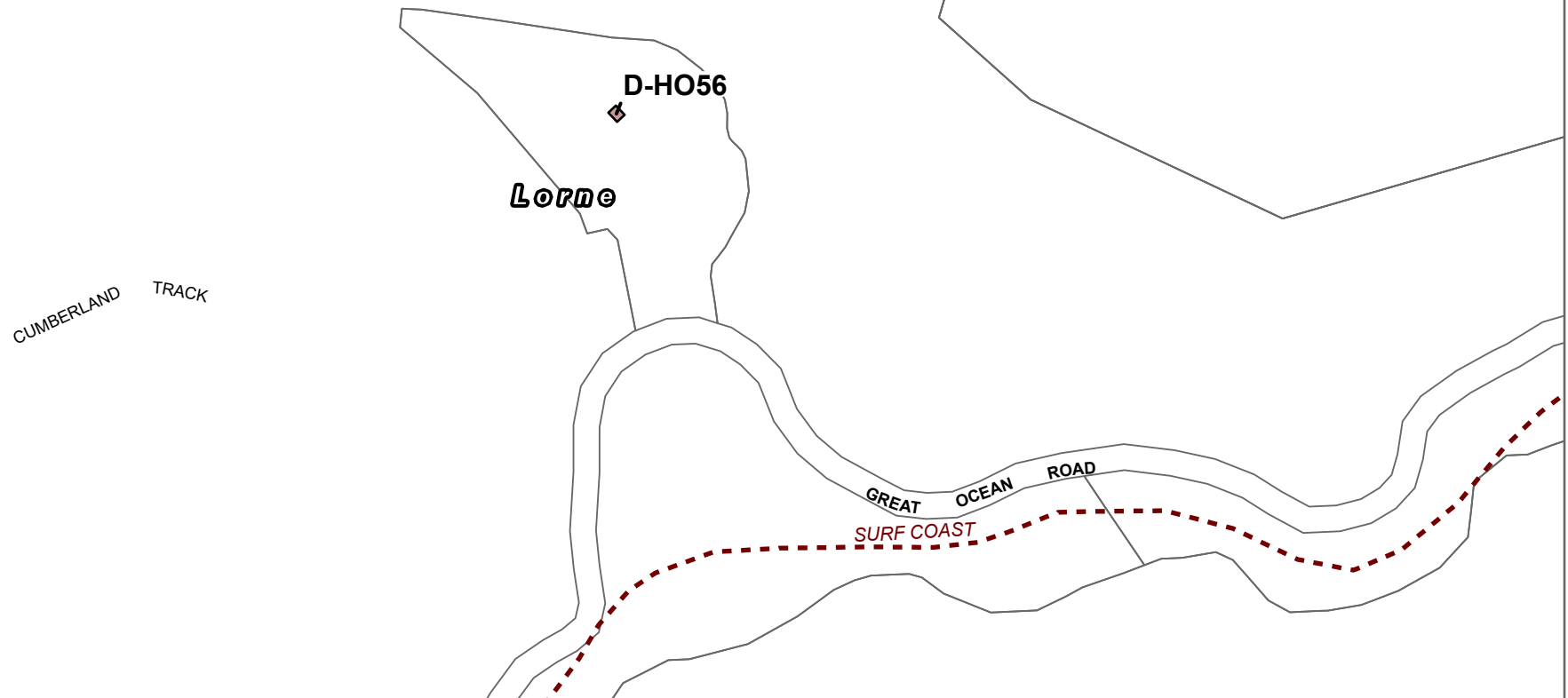


Part of Planning Scheme Map 42HO



SURF COAST PLANNING SCHEME - LOCAL PROVISION

AMENDMENT C140surf



LEGEND

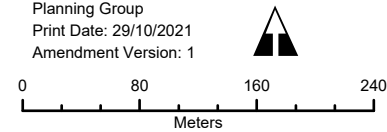
- D-HO - Area to be deleted from a Heritage Overlay
- Local Government Area

Disclaimer

This publication may be of assistance to you but the State of Victoria and its employees do not guarantee that the publication is without flaw of any kind or is wholly appropriate for your particular purposes and therefore disclaims all liability for any error, loss or other consequence which may arise from you relying on any information in this publication.

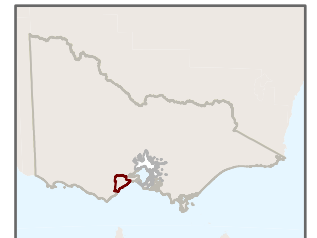
© The State of Victoria Department of Environment, Land, Water and Planning 2021

Planning Group
Print Date: 29/10/2021
Amendment Version: 1



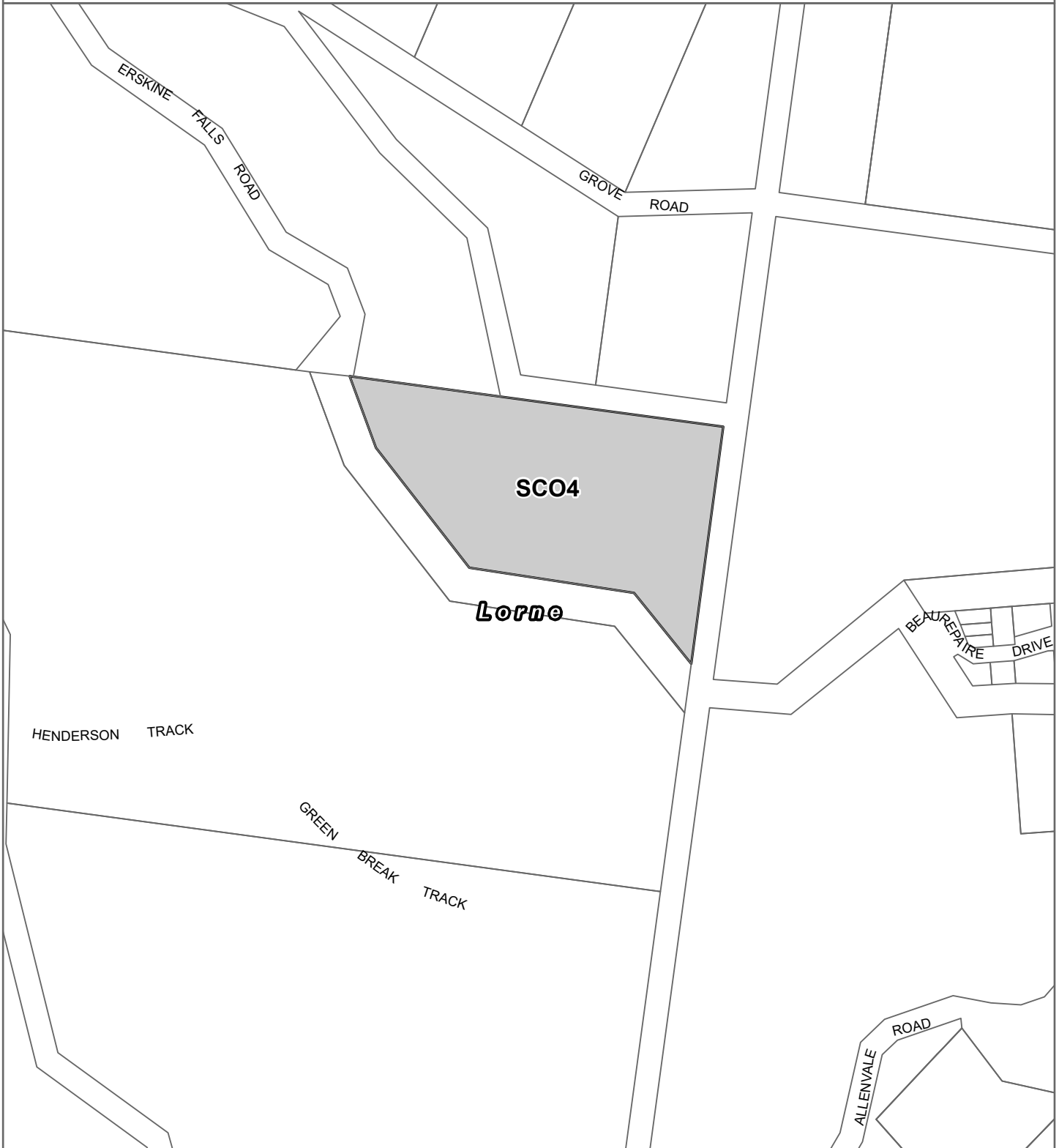
Environment,
Land, Water
and Planning

Part of Planning Scheme Map 42HO



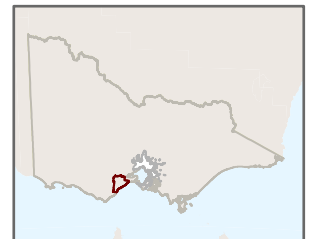
SURF COAST PLANNING SCHEME - LOCAL PROVISION

AMENDMENT C140surf



LEGEND

- SCO4 - Specific Controls Overlay - Schedule 4
- Local Government Area



Part of Planning Scheme Map 43SCO

Disclaimer
 This publication may be of assistance to you but the State of Victoria and its employees do not guarantee that the publication is without flaw of any kind or is wholly appropriate for your particular purposes and therefore disclaims all liability for any error, loss or other consequence which may arise from you relying on any information in this publication.

© The State of Victoria Department of Environment, Land, Water and Planning 2021

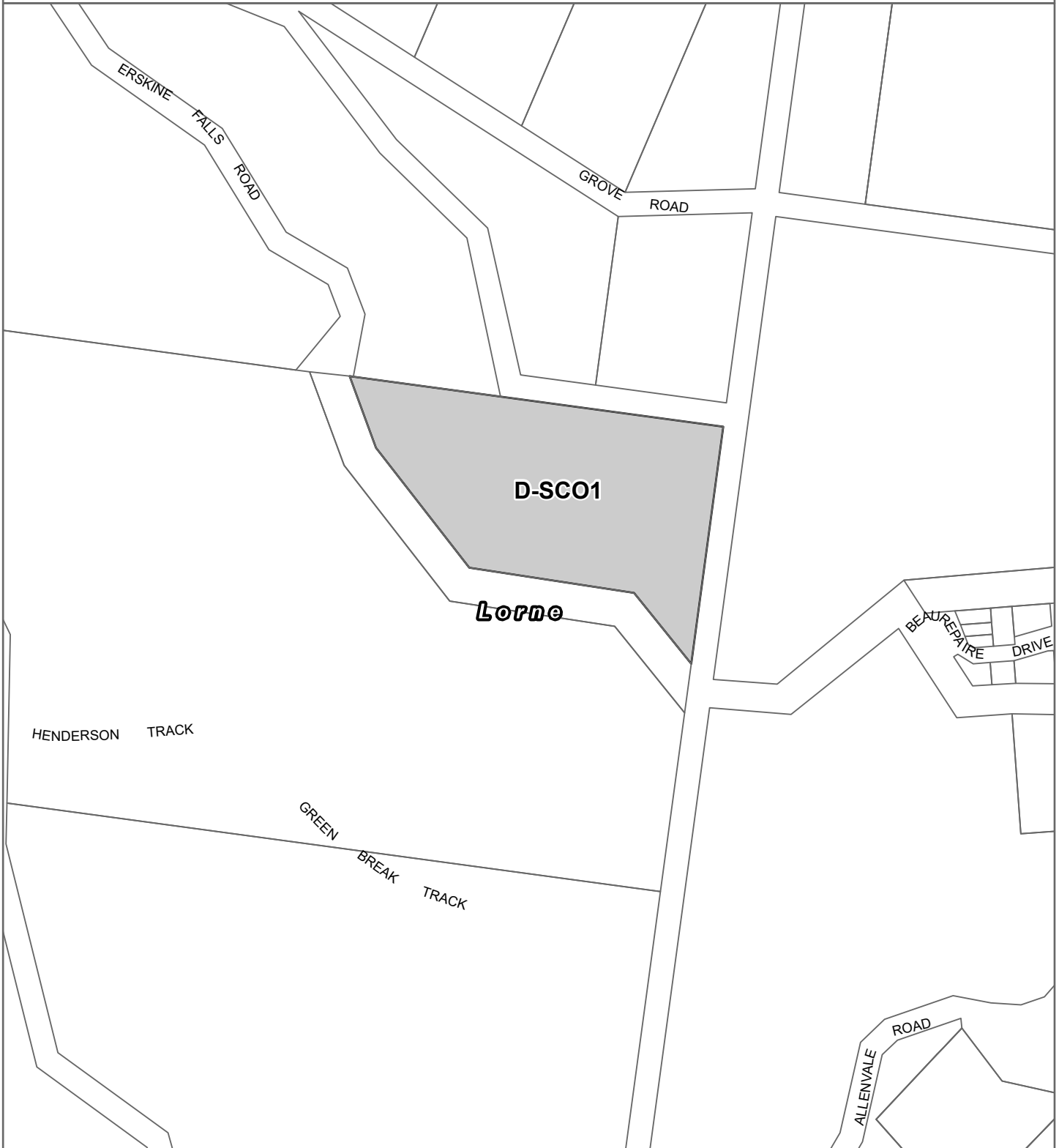
Planning Group
 Print Date: 28/10/2021
 Amendment Version: 1

0 60 120 180
 Meters



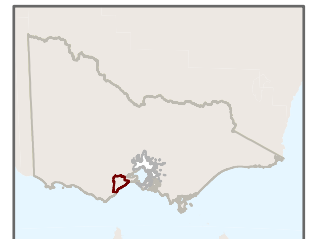
SURF COAST PLANNING SCHEME - LOCAL PROVISION

AMENDMENT C140surf



LEGEND

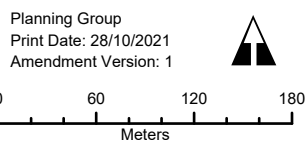
- D-SCO - Area to be deleted from a Specific Controls Overlay
- Local Government Area



Part of Planning Scheme Map 43SCO

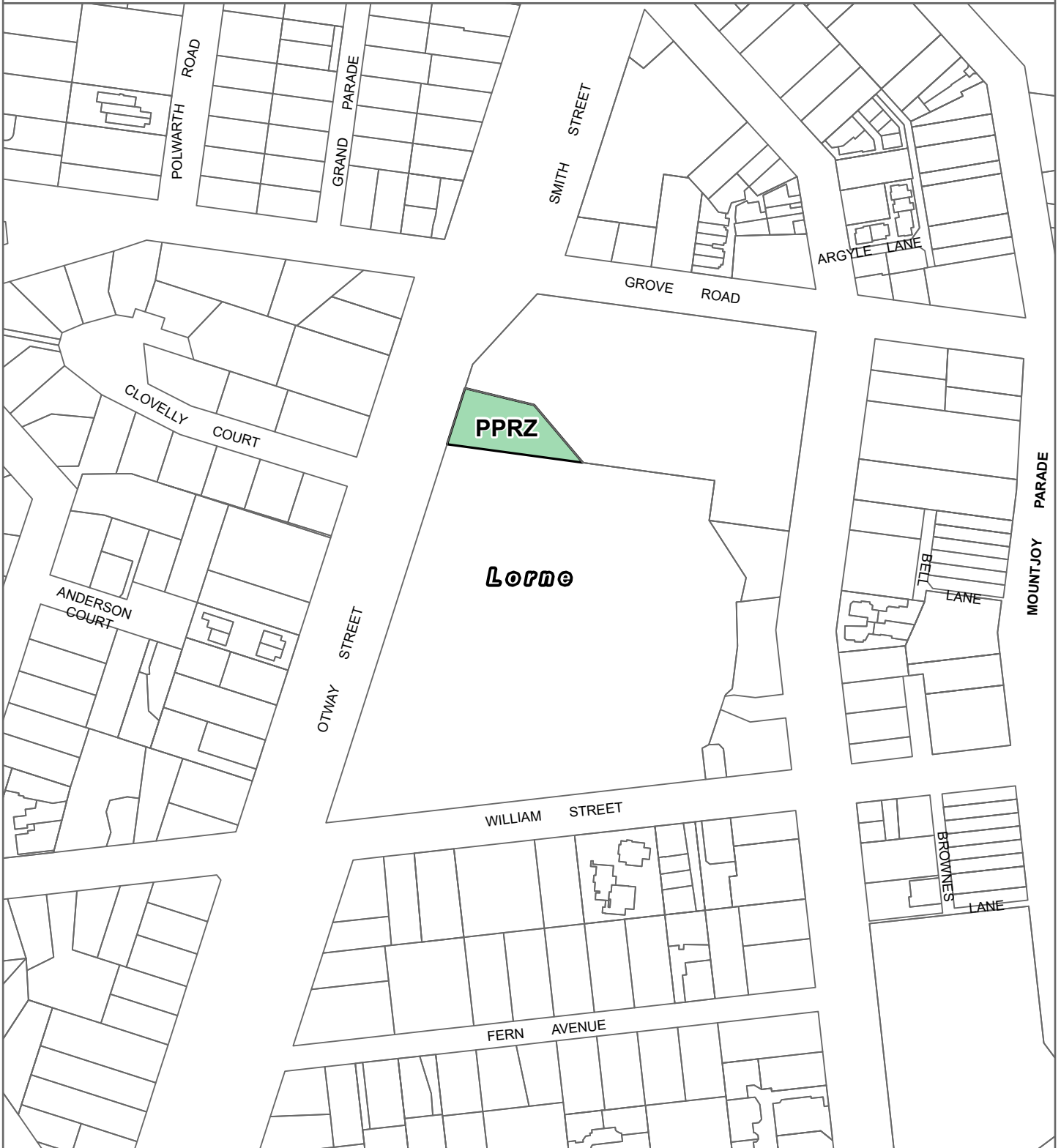
Disclaimer
 This publication may be of assistance to you but the State of Victoria and its employees do not guarantee that the publication is without flaw of any kind or is wholly appropriate for your particular purposes and therefore disclaims all liability for any error, loss or other consequence which may arise from you relying on any information in this publication.

© The State of Victoria Department of Environment, Land, Water and Planning 2021



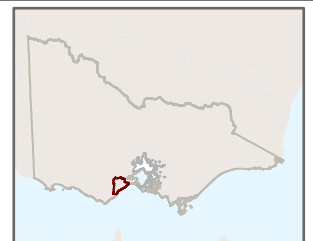
SURF COAST PLANNING SCHEME - LOCAL PROVISION

AMENDMENT C140surf



LEGEND


- PPRZ - Public Park and Recreation Zone
- Local Government Area



Part of Planning Scheme Map 43

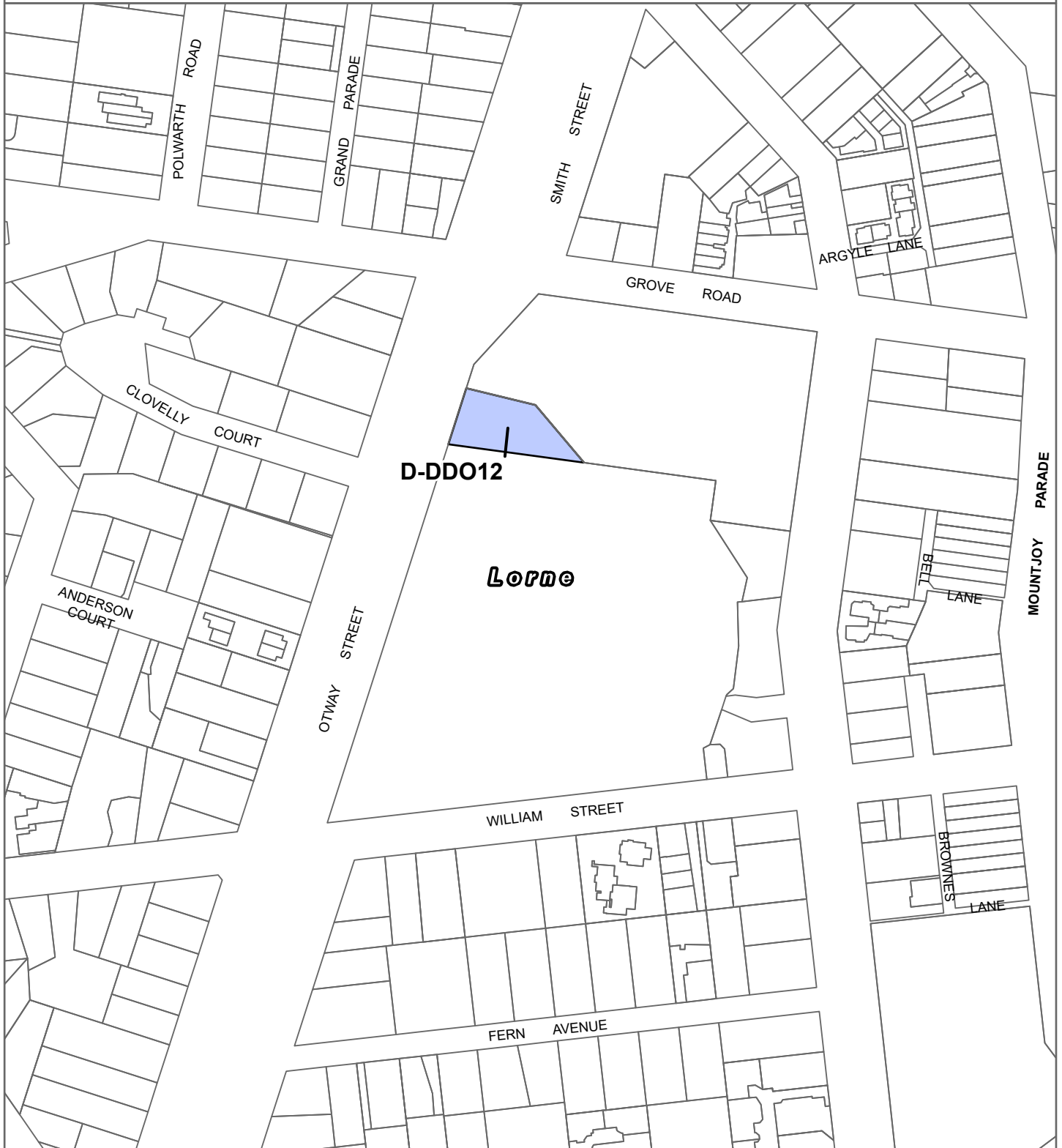
Disclaimer
 This publication may be of assistance to you but the State of Victoria and its employees do not guarantee that the publication is without flaw of any kind or is wholly appropriate for your particular purposes and therefore disclaims all liability for any error, loss or other consequence which may arise from you relying on any information in this publication.

© The State of Victoria Department of Environment, Land, Water and Planning 2021



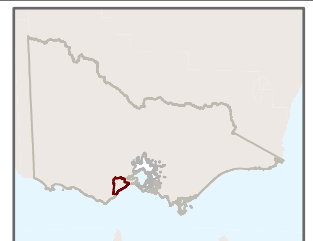
SURF COAST PLANNING SCHEME - LOCAL PROVISION

AMENDMENT C140surf



LEGEND


- D-DDO - Area to be deleted from a Design and Development Overlay
- Local Government Area



Part of Planning Scheme Map 43DDO

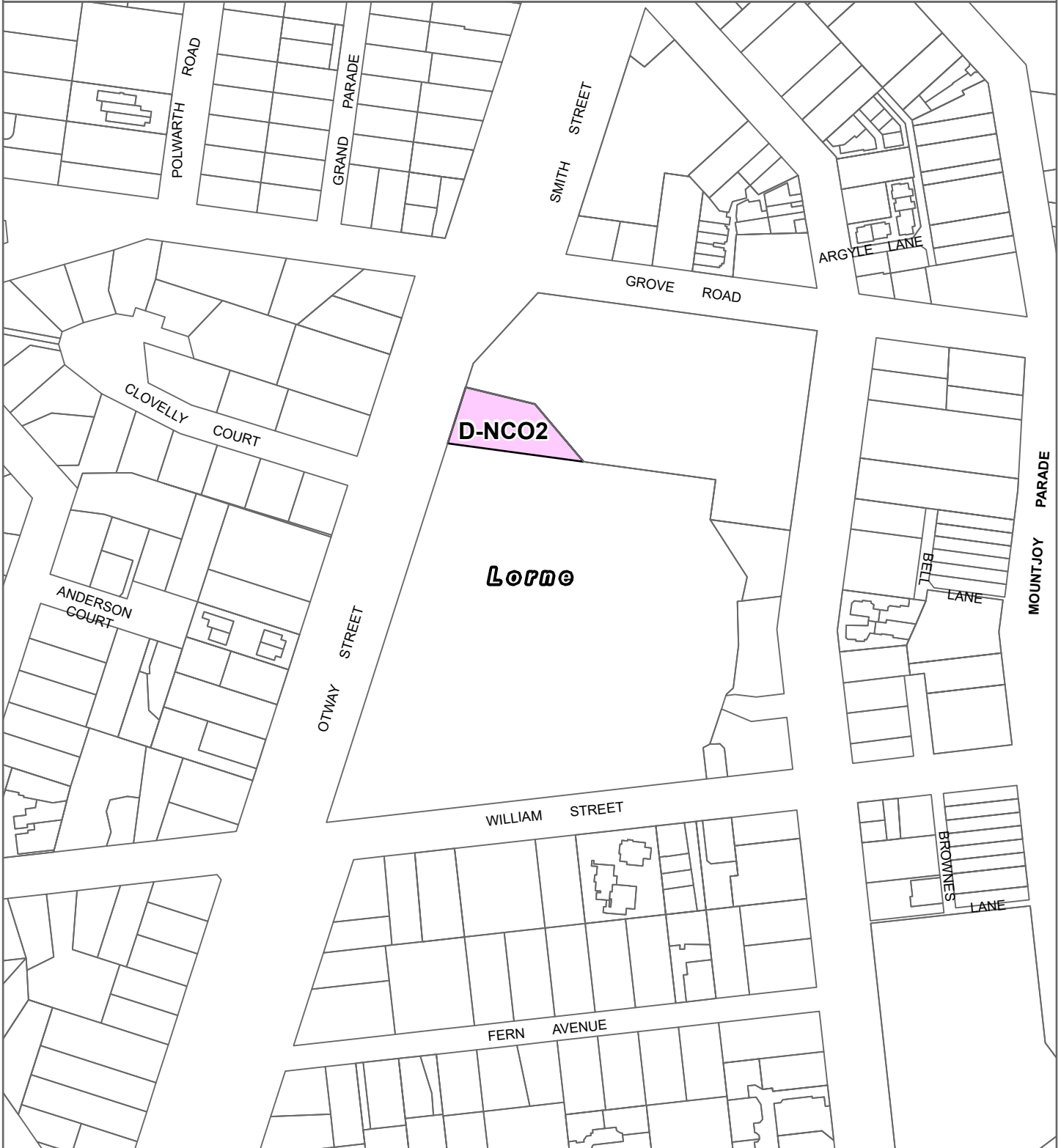
Disclaimer
 This publication may be of assistance to you but the State of Victoria and its employees do not guarantee that the publication is without flaw of any kind or is wholly appropriate for your particular purposes and therefore disclaims all liability for any error, loss or other consequence which may arise from you relying on any information in this publication.

© The State of Victoria Department of Environment, Land, Water and Planning 2021



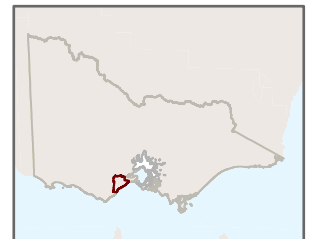
SURF COAST PLANNING SCHEME - LOCAL PROVISION

AMENDMENT C140surf



LEGEND


- D-NCO - Area to be deleted from a Neighbourhood Character Overlay
- Local Government Area



Part of Planning Scheme Map 43NCO

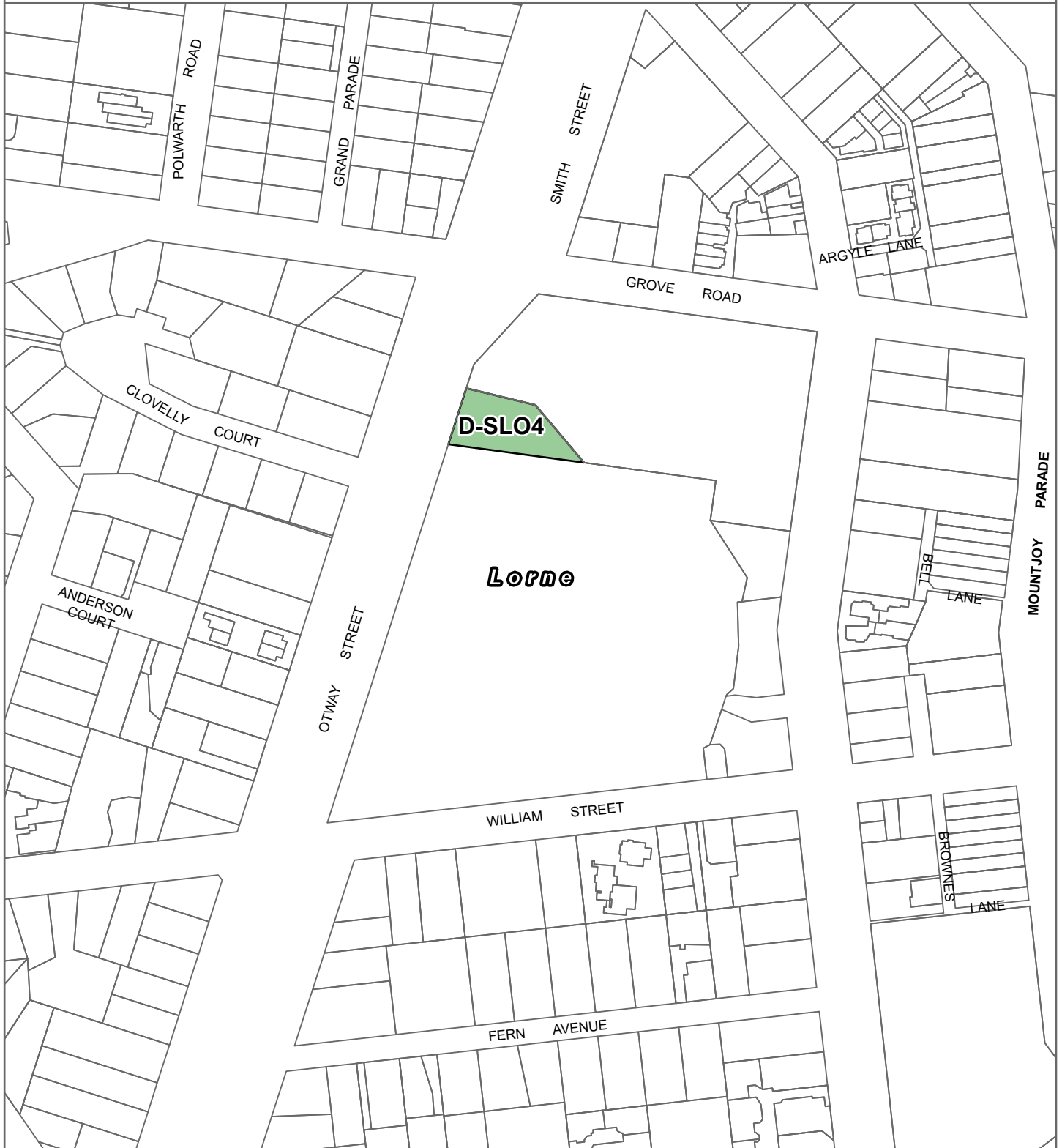
Disclaimer
 This publication may be of assistance to you but the State of Victoria and its employees do not guarantee that the publication is without flaw of any kind or is wholly appropriate for your particular purposes and therefore disclaims all liability for any error, loss or other consequence which may arise from you relying on any information in this publication.

© The State of Victoria Department of Environment, Land, Water and Planning 2021



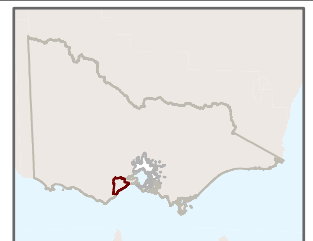
SURF COAST PLANNING SCHEME - LOCAL PROVISION

AMENDMENT C140surf



LEGEND

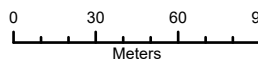
- D-SLO - Area to be deleted from a Significant Landscape Overlay
- Local Government Area



Part of Planning Scheme Map 43SLO

Disclaimer
 This publication may be of assistance to you but the State of Victoria and its employees do not guarantee that the publication is without flaw of any kind or is wholly appropriate for your particular purposes and therefore disclaims all liability for any error, loss or other consequence which may arise from you relying on any information in this publication.

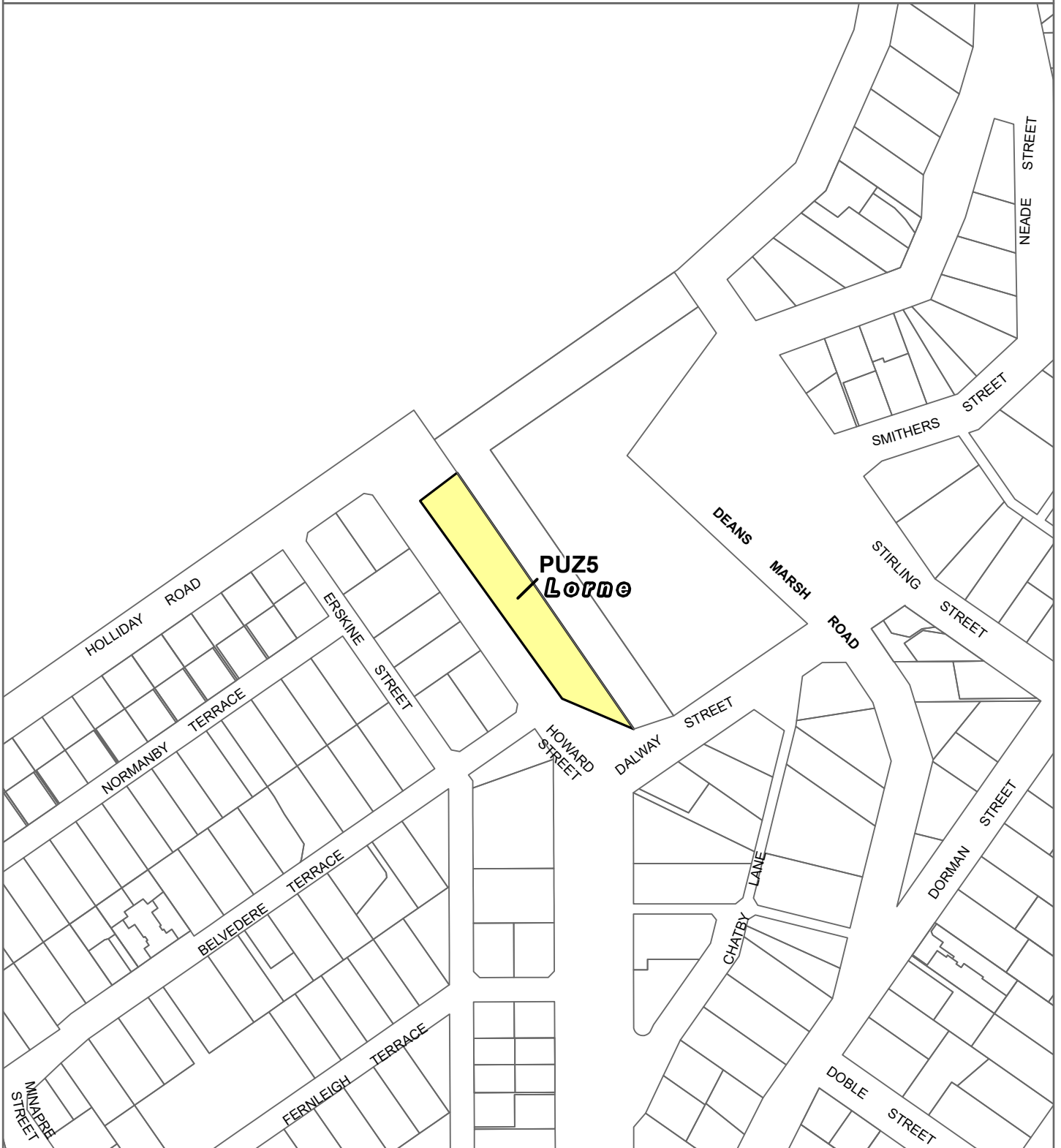
Planning Group
 Print Date: 29/10/2021
 Amendment Version: 1



Environment,
 Land, Water
 and Planning

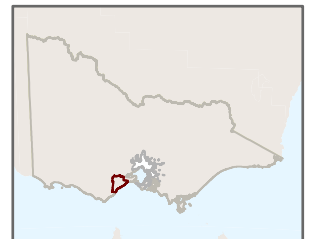
SURF COAST PLANNING SCHEME - LOCAL PROVISION

AMENDMENT C140surf



LEGEND


- PUZ5 - Public Use Zone-Cemetery/Crematorium
- Local Government Area



Part of Planning Scheme Map 43

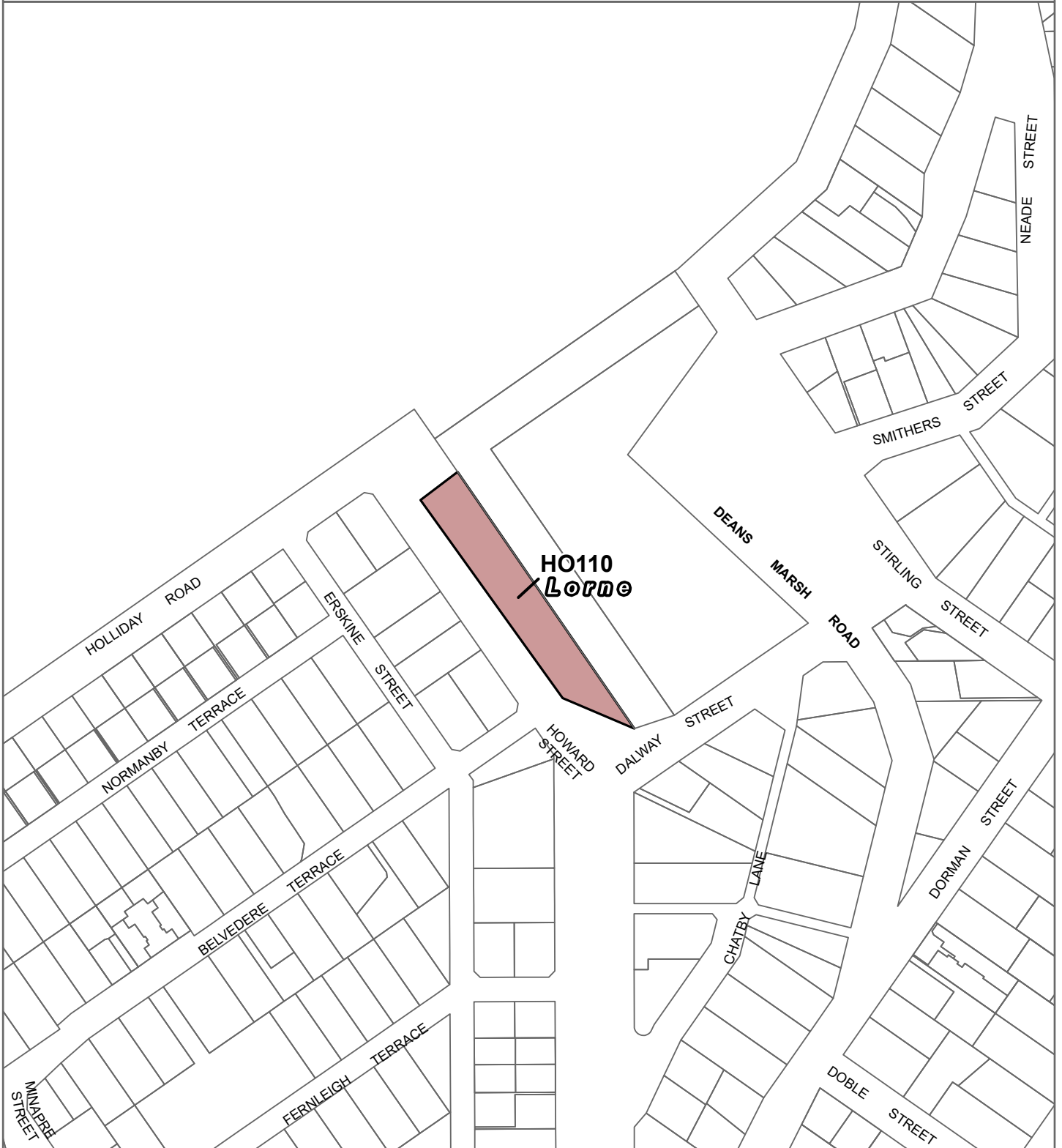
Disclaimer
 This publication may be of assistance to you but the State of Victoria and its employees do not guarantee that the publication is without flaw of any kind or is wholly appropriate for your particular purposes and therefore disclaims all liability for any error, loss or other consequence which may arise from you relying on any information in this publication.

© The State of Victoria Department of Environment, Land, Water and Planning 2021



SURF COAST PLANNING SCHEME - LOCAL PROVISION

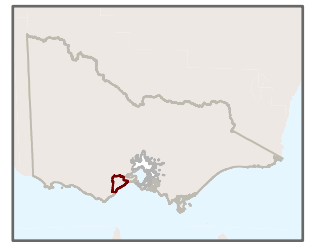
AMENDMENT C140surf



HO110
Lorne

LEGEND

- HO - Heritage Overlay
- Local Government Area



Part of Planning Scheme Map 43HO

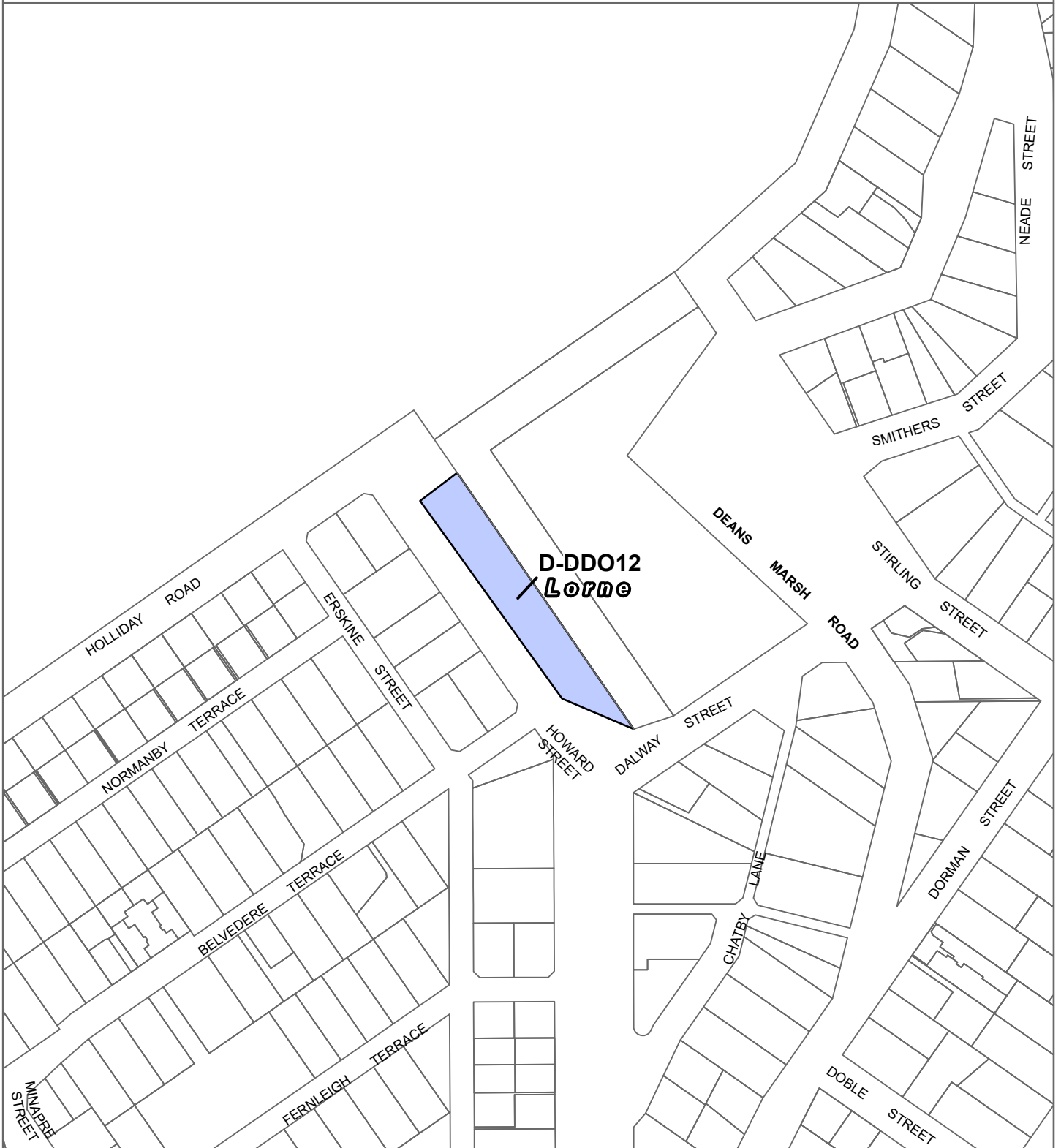
Disclaimer
This publication may be of assistance to you but the State of Victoria and its employees do not guarantee that the publication is without flaw of any kind or is wholly appropriate for your particular purposes and therefore disclaims all liability for any error, loss or other consequence which may arise from you relying on any information in this publication.

Planning Group
Print Date: 29/10/2021
Amendment Version: 1



SURF COAST PLANNING SCHEME - LOCAL PROVISION

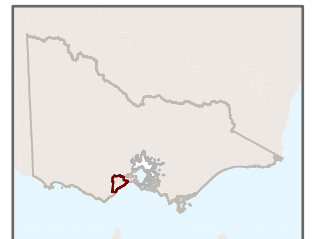
AMENDMENT C140surf



D-DDO12
Lorne

LEGEND


- D-DDO - Area to be deleted from a Design and Development Overlay
- Local Government Area



Part of Planning Scheme Map 43DDO

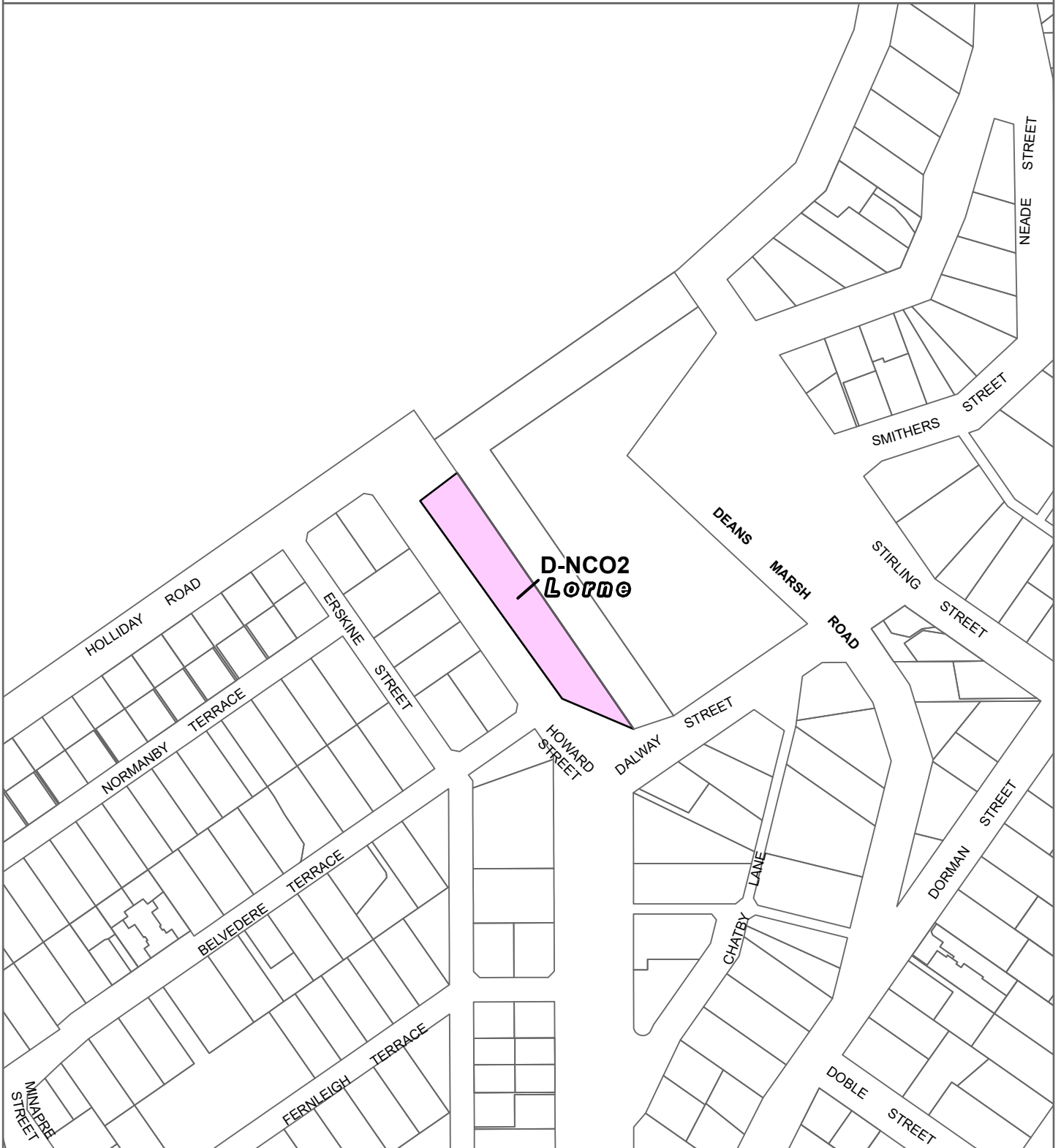
Disclaimer
This publication may be of assistance to you but the State of Victoria and its employees do not guarantee that the publication is without flaw of any kind or is wholly appropriate for your particular purposes and therefore disclaims all liability for any error, loss or other consequence which may arise from you relying on any information in this publication.

© The State of Victoria Department of Environment, Land, Water and Planning 2021



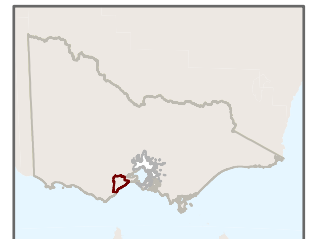
SURF COAST PLANNING SCHEME - LOCAL PROVISION

AMENDMENT C140surf




LEGEND

- D-NCO - Area to be deleted from a Neighbourhood Character Overlay
- Local Government Area



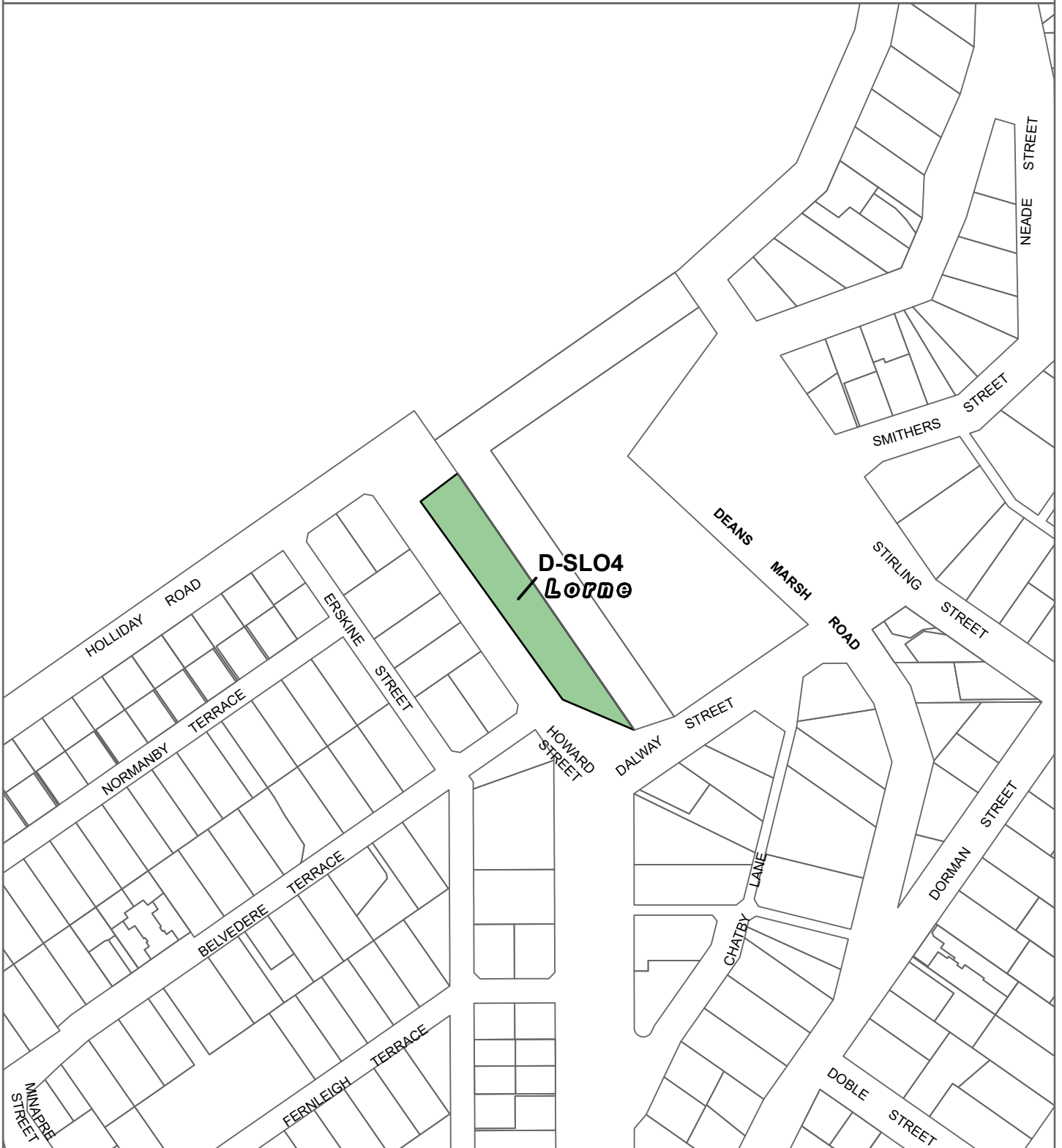
Part of Planning Scheme Map 43NCO

Disclaimer
 This publication may be of assistance to you but the State of Victoria and its employees do not guarantee that the publication is without flaw of any kind or is wholly appropriate for your particular purposes and therefore disclaims all liability for any error, loss or other consequence which may arise from you relying on any information in this publication.



SURF COAST PLANNING SCHEME - LOCAL PROVISION

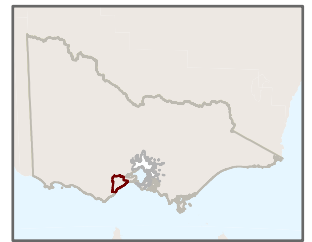
AMENDMENT C140surf



D-SLO4
LORNE

LEGEND


- D-SLO - Area to be deleted from a Significant Landscape Overlay
- Local Government Area



Part of Planning Scheme Map 43SLO

Disclaimer
This publication may be of assistance to you but the State of Victoria and its employees do not guarantee that the publication is without flaw of any kind or is wholly appropriate for your particular purposes and therefore disclaims all liability for any error, loss or other consequence which may arise from you relying on any information in this publication.

© The State of Victoria Department of Environment, Land, Water and Planning 2021



Environment,
Land, Water
and Planning