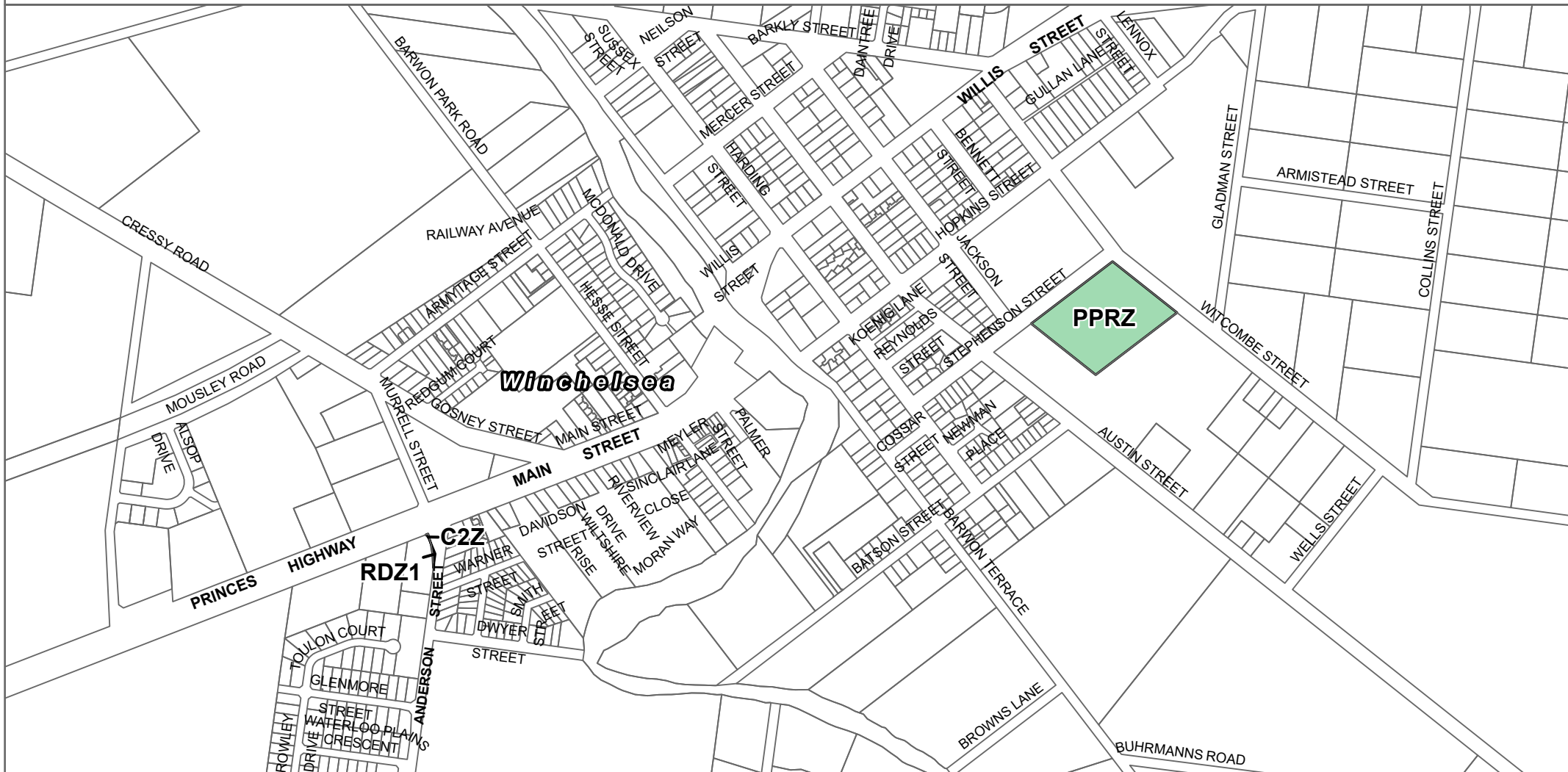


# SURF COAST PLANNING SCHEME - LOCAL PROVISION

## AMENDMENT C140surf



### LEGEND

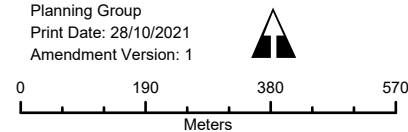
- C2Z - Commercial 2 Zone
- PPRZ - Public Park and Recreation Zone
- RDZ1 - Road Zone-Category 1
- Local Government Area

### Disclaimer

This publication may be of assistance to you but the State of Victoria and its employees do not guarantee that the publication is without flaw of any kind or is wholly appropriate for your particular purposes and therefore disclaims all liability for any error, loss or other consequence which may arise from you relying on any information in this publication.

© The State of Victoria Department of Environment, Land, Water and Planning 2021

Planning Group  
 Print Date: 28/10/2021  
 Amendment Version: 1



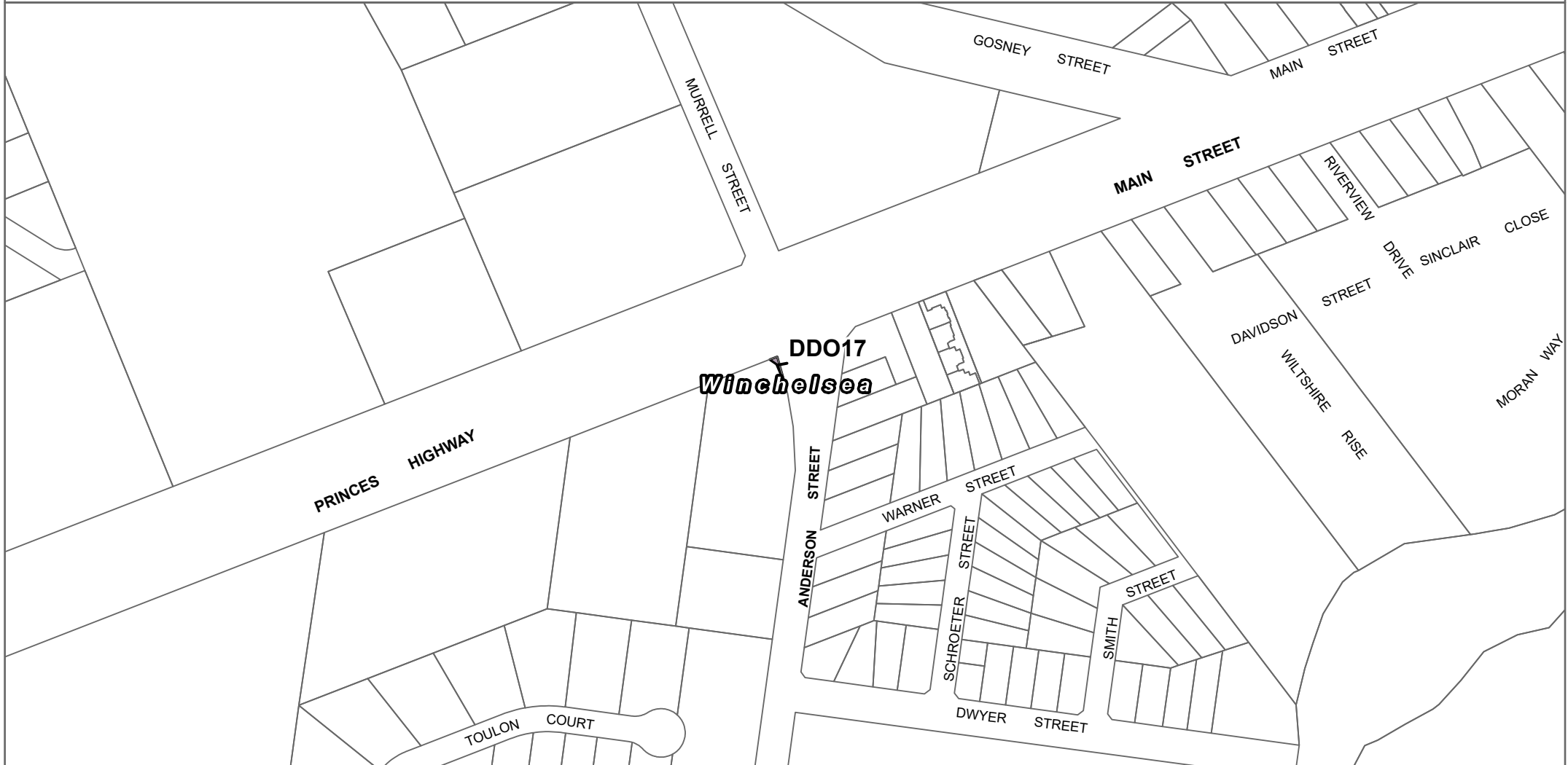
Environment,  
 Land, Water  
 and Planning

Part of Planning Scheme Map 8



# SURF COAST PLANNING SCHEME - LOCAL PROVISION

## AMENDMENT C140surf



**LEGEND**

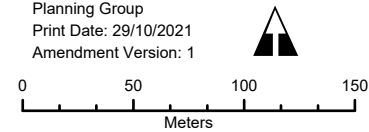
- DDO17 - Design and Development Overlay - Schedule 17
- Local Government Area

**Disclaimer**

This publication may be of assistance to you but the State of Victoria and its employees do not guarantee that the publication is without flaw of any kind or is wholly appropriate for your particular purposes and therefore disclaims all liability for any error, loss or other consequence which may arise from you relying on any information in this publication.

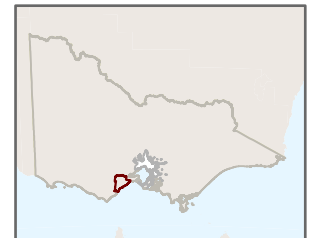
© The State of Victoria Department of Environment, Land, Water and Planning 2021

Planning Group  
Print Date: 29/10/2021  
Amendment Version: 1



Environment,  
Land, Water  
and Planning

Part of Planning Scheme Map 8DDO



# SURF COAST PLANNING SCHEME - LOCAL PROVISION

## AMENDMENT C140surf



**LEGEND**

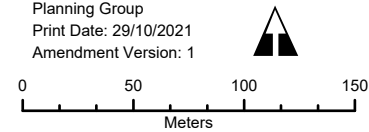
- DPO9 - Development Plan Overlay - Schedule 9
- Local Government Area

**Disclaimer**

This publication may be of assistance to you but the State of Victoria and its employees do not guarantee that the publication is without flaw of any kind or is wholly appropriate for your particular purposes and therefore disclaims all liability for any error, loss or other consequence which may arise from you relying on any information in this publication.

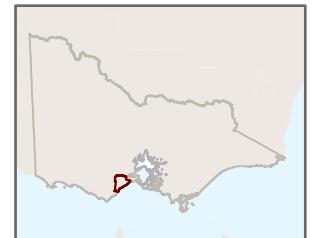
© The State of Victoria Department of Environment, Land, Water and Planning 2021

Planning Group  
 Print Date: 29/10/2021  
 Amendment Version: 1




Environment,  
 Land, Water  
 and Planning

Part of Planning Scheme Map 8DPO





**LEGEND**

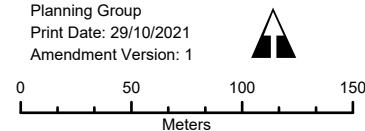
-  EAO - Environmental Audit Overlay
-  Local Government Area

**Disclaimer**

This publication may be of assistance to you but the State of Victoria and its employees do not guarantee that the publication is without flaw of any kind or is wholly appropriate for your particular purposes and therefore disclaims all liability for any error, loss or other consequence which may arise from you relying on any information in this publication.

© The State of Victoria Department of Environment, Land, Water and Planning 2021

Planning Group  
 Print Date: 29/10/2021  
 Amendment Version: 1





Part of Planning Scheme Map 8EAO





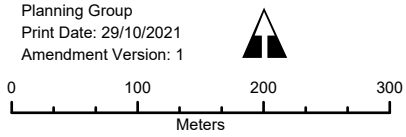
LEGEND

-  HO - Heritage Overlay
-  Local Government Area

Disclaimer  
 This publication may be of assistance to you but the State of Victoria and its employees do not guarantee that the publication is without flaw of any kind or is wholly appropriate for your particular purposes and therefore disclaims all liability for any error, loss or other consequence which may arise from you relying on any information in this publication.

© The State of Victoria Department of Environment, Land, Water and Planning 2021

Planning Group  
 Print Date: 29/10/2021  
 Amendment Version: 1





Part of Planning Scheme Map 8HO







**LEGEND**

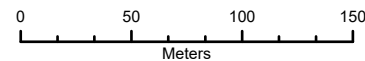
-  D-DDO - Area to be deleted from a Design and Development Overlay
-  Local Government Area

**Disclaimer**

This publication may be of assistance to you but the State of Victoria and its employees do not guarantee that the publication is without flaw of any kind or is wholly appropriate for your particular purposes and therefore disclaims all liability for any error, loss or other consequence which may arise from you relying on any information in this publication.

© The State of Victoria Department of Environment, Land, Water and Planning 2021

Planning Group  
 Print Date: 29/10/2021  
 Amendment Version: 1





Environment,  
 Land, Water  
 and Planning

Part of Planning Scheme Map 8DDO





**LEGEND**

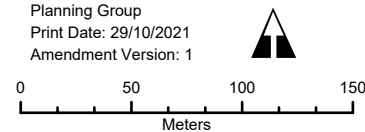
-  D-EAO - Area to be deleted from an Environmental Audit Overlay
-  Local Government Area

**Disclaimer**

This publication may be of assistance to you but the State of Victoria and its employees do not guarantee that the publication is without flaw of any kind or is wholly appropriate for your particular purposes and therefore disclaims all liability for any error, loss or other consequence which may arise from you relying on any information in this publication.

© The State of Victoria Department of Environment, Land, Water and Planning 2021

Planning Group  
 Print Date: 29/10/2021  
 Amendment Version: 1





Environment,  
 Land, Water  
 and Planning

Part of Planning Scheme Map 8EAO





**LEGEND**

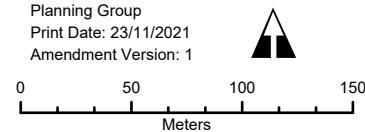
-  D-DPO - Area to be deleted from a Development Plan Overlay
-  Local Government Area

**Disclaimer**

This publication may be of assistance to you but the State of Victoria and its employees do not guarantee that the publication is without flaw of any kind or is wholly appropriate for your particular purposes and therefore disclaims all liability for any error, loss or other consequence which may arise from you relying on any information in this publication.

© The State of Victoria Department of Environment, Land, Water and Planning 2021

Planning Group  
 Print Date: 23/11/2021  
 Amendment Version: 1

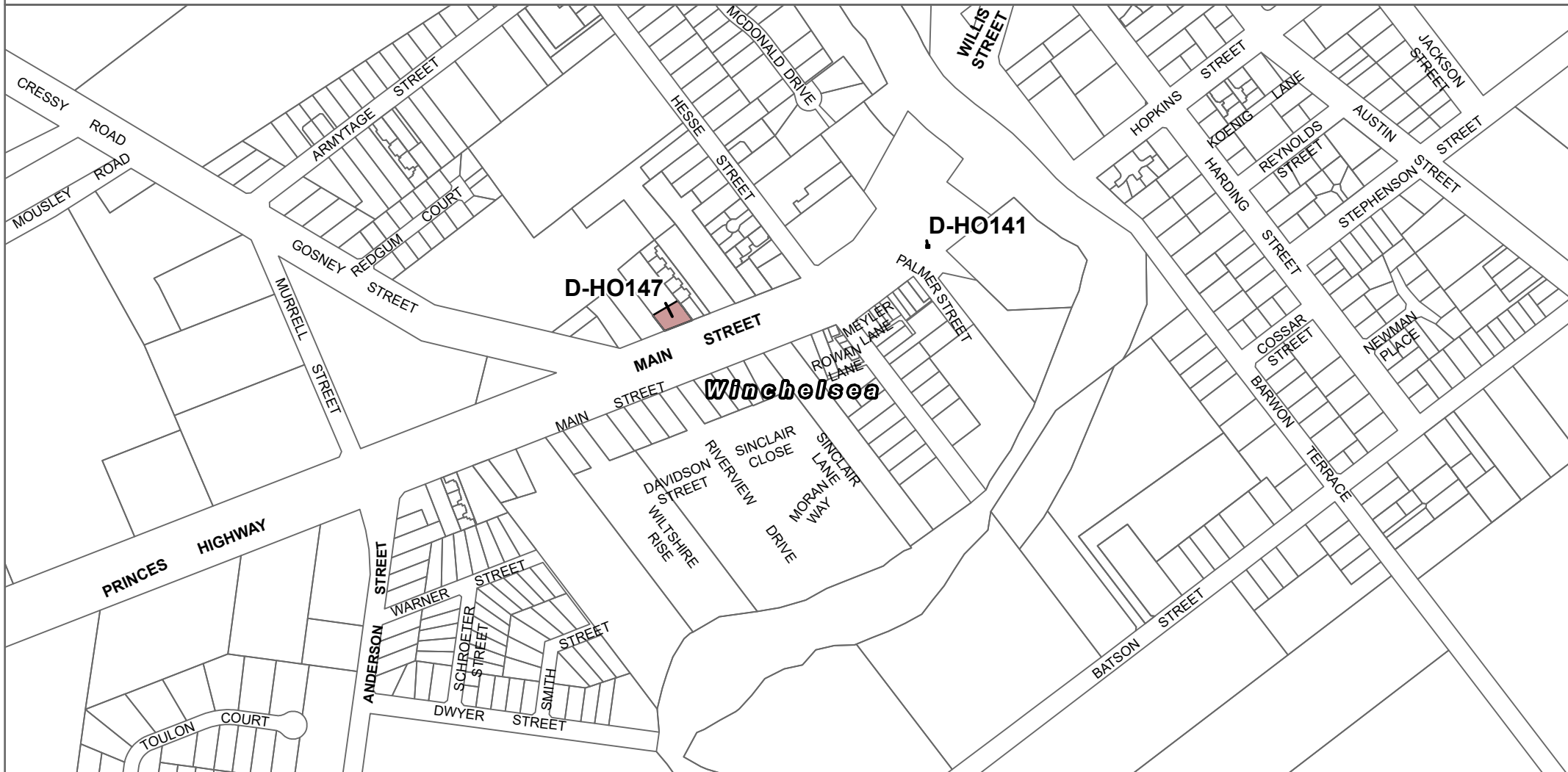


Environment,  
 Land, Water  
 and Planning

Part of Planning Scheme Map 8DPO







**LEGEND**

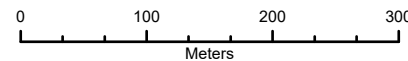
- D-HO - Area to be deleted from a Heritage Overlay
- Local Government Area

**Disclaimer**

This publication may be of assistance to you but the State of Victoria and its employees do not guarantee that the publication is without flaw of any kind or is wholly appropriate for your particular purposes and therefore disclaims all liability for any error, loss or other consequence which may arise from you relying on any information in this publication.

© The State of Victoria Department of Environment, Land, Water and Planning 2021

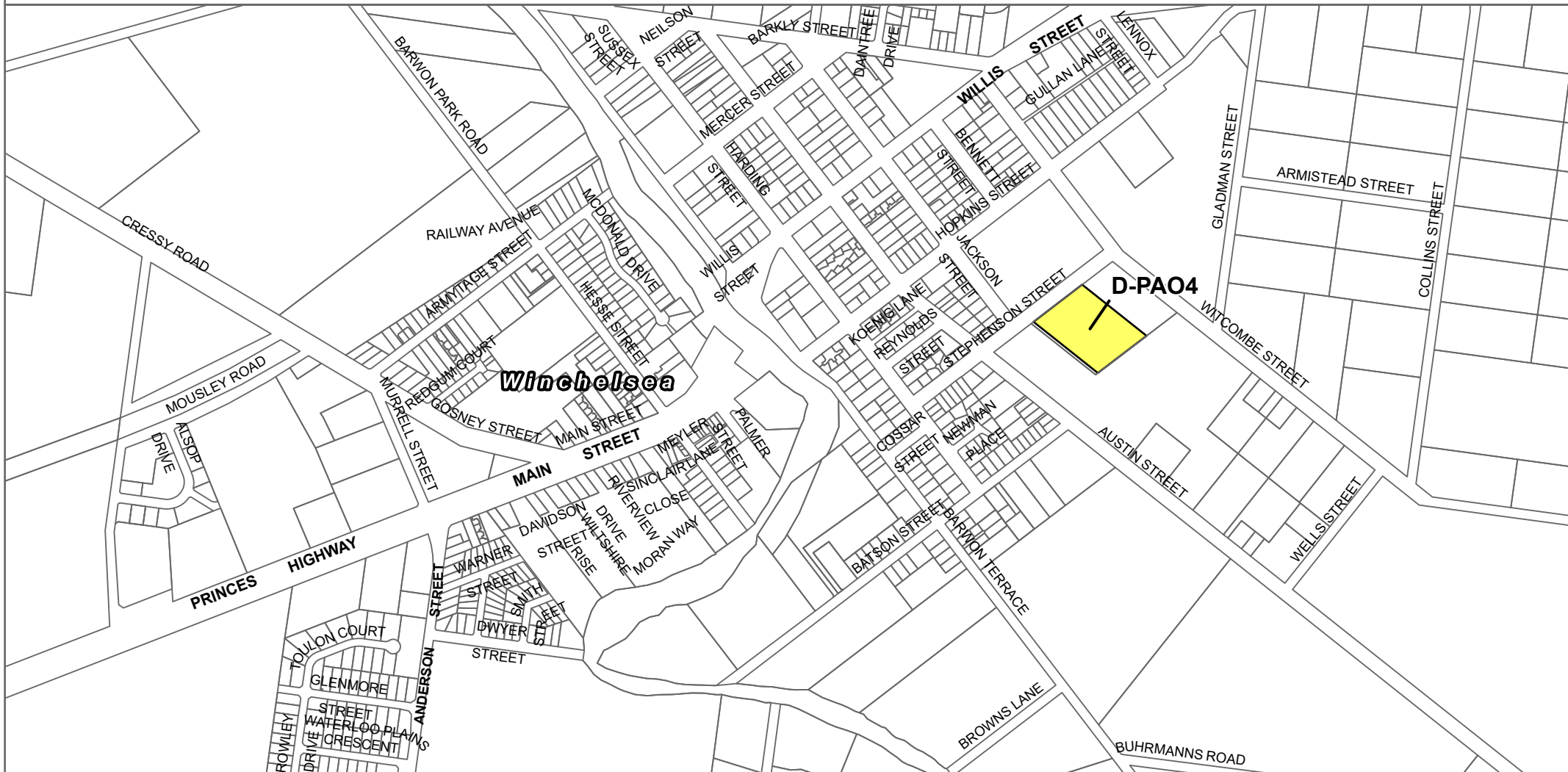
Planning Group  
 Print Date: 29/10/2021  
 Amendment Version: 1





Environment,  
 Land, Water  
 and Planning

Part of Planning Scheme Map 8HO





**LEGEND**

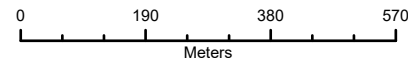
-  D-PAO - Area to be deleted from a Public Acquisition Overlay
-  Local Government Area

**Disclaimer**

This publication may be of assistance to you but the State of Victoria and its employees do not guarantee that the publication is without flaw of any kind or is wholly appropriate for your particular purposes and therefore disclaims all liability for any error, loss or other consequence which may arise from you relying on any information in this publication.

© The State of Victoria Department of Environment, Land, Water and Planning 2021

Planning Group  
 Print Date: 29/10/2021  
 Amendment Version: 1



Environment,  
 Land, Water  
 and Planning

Part of Planning Scheme Map 8PAO

