







- DRAINAGE**
-  PROPERTY BOUNDARY
 -  EASTERN CATCHMENT
 -  WESTERN CATCHMENT
 -  BASIN AND/OR WATER QUALITY TREATMENT DEVICE (INCLUDING THE OUTFALL TO DEEP CREEK) PRIOR TO THE FIRST STAGE OF DEVELOPMENT IN EACH CATCHMENT

TORQUAY WEST - DEVELOPMENT PLAN
BRIODY DRIVE
STAGING PLAN

DRG NO.	REV	DATE	DES/DOC	AUTH
306395 UD ID 20	42	02/08/2022	LSH	LSH

spiire |  SCALE 1:5000@A3

G:\30\306395\Urban Design\Drawings\Indesign\UD ID 20 Final Development Plan\UD ID 20 Briody Drive West Development Plan_Rev 42.indd