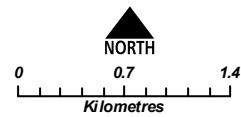
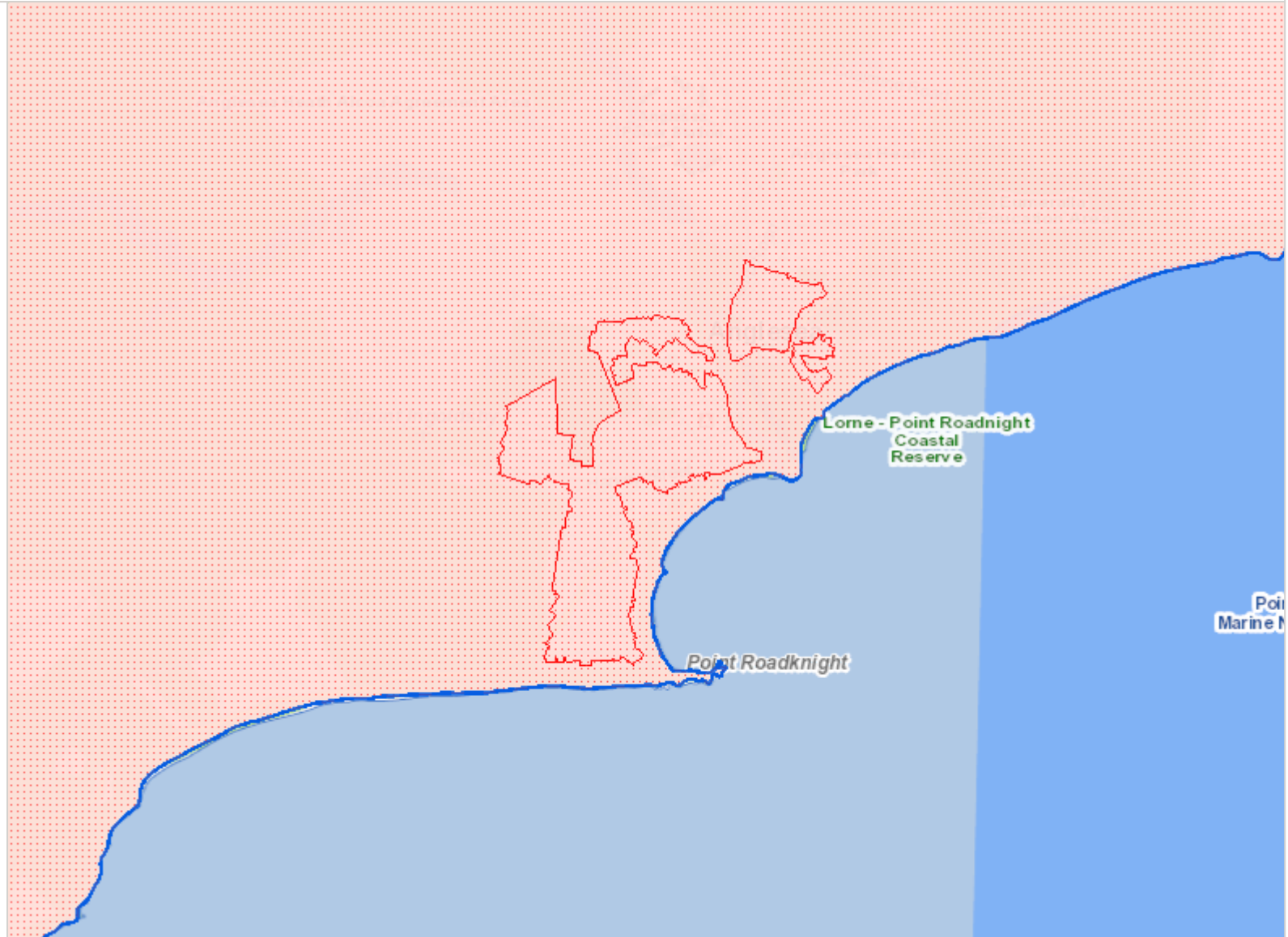


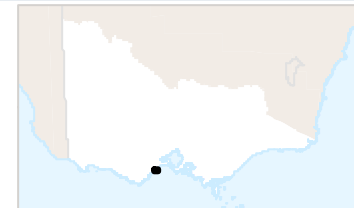
BMO Map. Anglesea

Administrative

-  Local Government Areas
-  BMO - Bushfire Management Overlay



Map Projection: GDA 1994 VICGRID94
Print Date: 10/1/2021



Disclaimer
The State of Victoria does not warrant the accuracy or completeness of information in this publication and any person using or relying upon such information does so on the basis that the State of Victoria shall bear no responsibility or liability whatsoever for any errors, faults, defects or omissions in the information.

© The State of Victoria Department of Environment, Land, Water and Planning 2021