



Lorne

Access Township Map

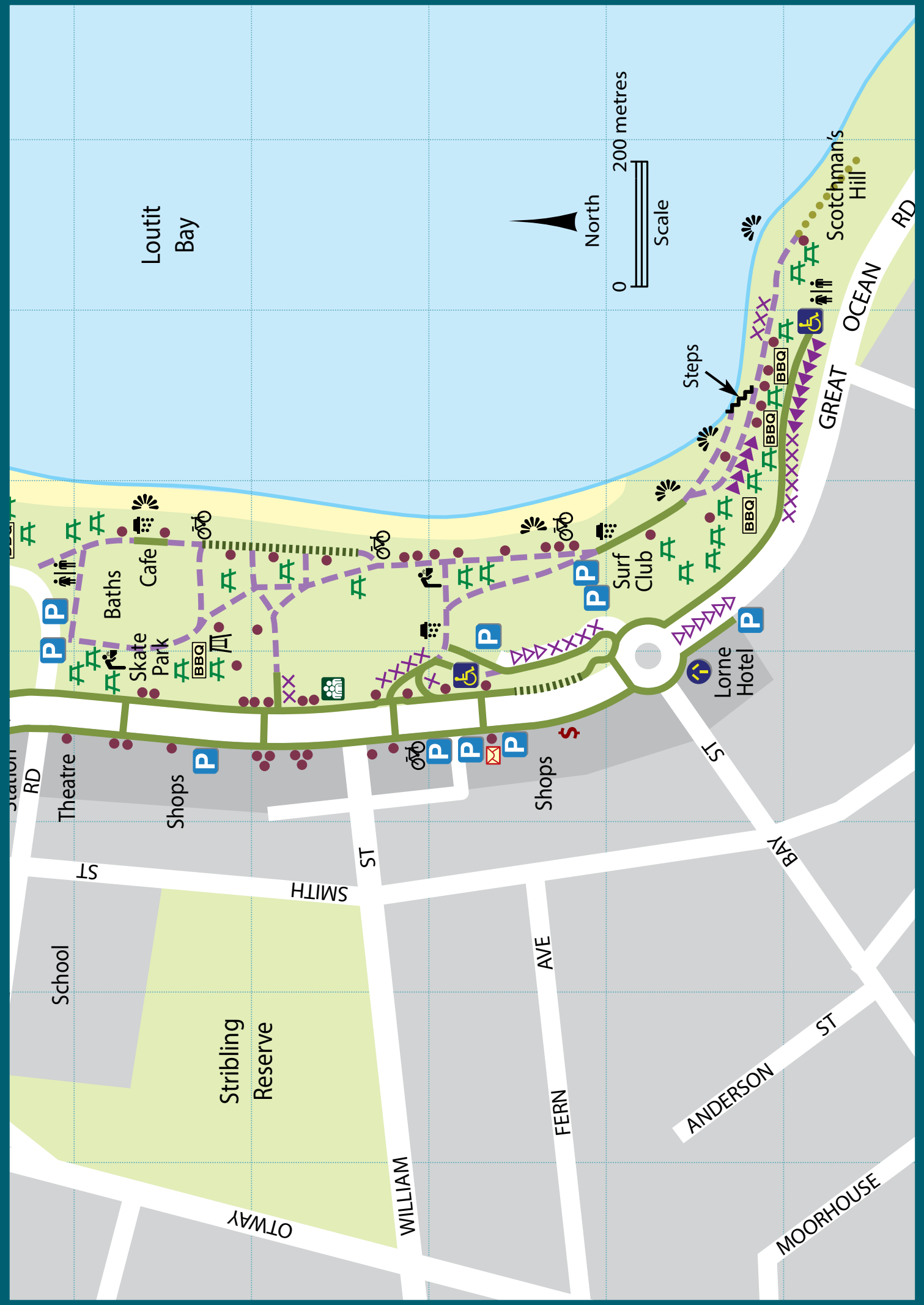
Access Surf Coast

The Access Surf Coast series of maps is designed to provide better information to help you get out and about to access your community, whether you're walking, in a wheelchair or scooter or pushing a pram. The maps highlight accessible features, the most accessible pedestrian routes, and provide useful information on public transport.





Surf Coast Shire is committed to promoting accessible and inclusive services for all people.

Creating Access Surf Coast maps enables people with mobility issues who live in or visit the Shire to identify accessible features in townships and better access their community.

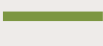


























Designated Accessible Facilities

-  Toilet
-  Car parking bay
-  Recharge point
-  Viewing/Fishing point

Accessibility

-  Accessible pathway (sealed)
-  Road Crossing (cross with care)
-  Accessible pathway (boardwalk)
-  Accessible pathway (gravel or grass)
-  Limited access pathway
-  Ascending gradient up to 1 in 20 (manual wheelchair limit)
-  Ascending gradient up to 1 in 14 (assisted wheelchair limit)
-  Gradient very steep

Public Amenities

-  Visitor Information Centre
-  Neighbourhood safer place (Place of last resort)
-  Telephone
-  Seating
-  Bus stop
-  Bus stop with shelter
-  Regular parking bay
-  Post office
-  ATM
-  Bicycle rack
-  Picnic table
-  Drinking fountain
-  Barbeque
-  Playground
-  Scenic view

The map symbols highlight accessible features and the most appropriate routes to access some of the tourist locations and community facilities available in Lorne.

The unmarked areas have not been included in this project. For further details of places of interest in Lorne, it is recommended that this map be viewed alongside tourist maps available at Visitor Information Centres.

Feedback

The Surf Coast Shire values your feedback.

Was this map useful?

To provide feedback on this map please contact Surf Coast Shire customer service on **5261 0600** or email info@surfcoast.vic.gov.au

If you identify an urgent access issue or hazard, please let us know by contacting Surf Coast Shire Customer Service on the details provided above.

Surf Coast Shire Council has made every effort to ensure the accuracy of this information at the time of printing, and cannot be held liable for changes to services and assets.

PLEASE NOTE: These assets and services have not been audited for accessibility – no dimensions, gradients or other access criteria (e.g. AS1428 Australian Standards for Access and Mobility) have been measured in compiling this information.



For more information on travelling and staying in Surf Coast and the Great Ocean Road, contact the Torquay or Lorne Visitor Information Centres.

www.visitsurfcoast.com

Acknowledgements

The Access Surf Coast initiative is funded by the State Government Transport Connections Innovation Fund.

This series of Access Surf Coast Maps have been developed in partnership between the Surf Coast Transport Connections and Rural Access programs. These programs promote and support universal access and address barriers for transport disadvantaged communities and people with a disability in accessing education, health, employment and social opportunities.

