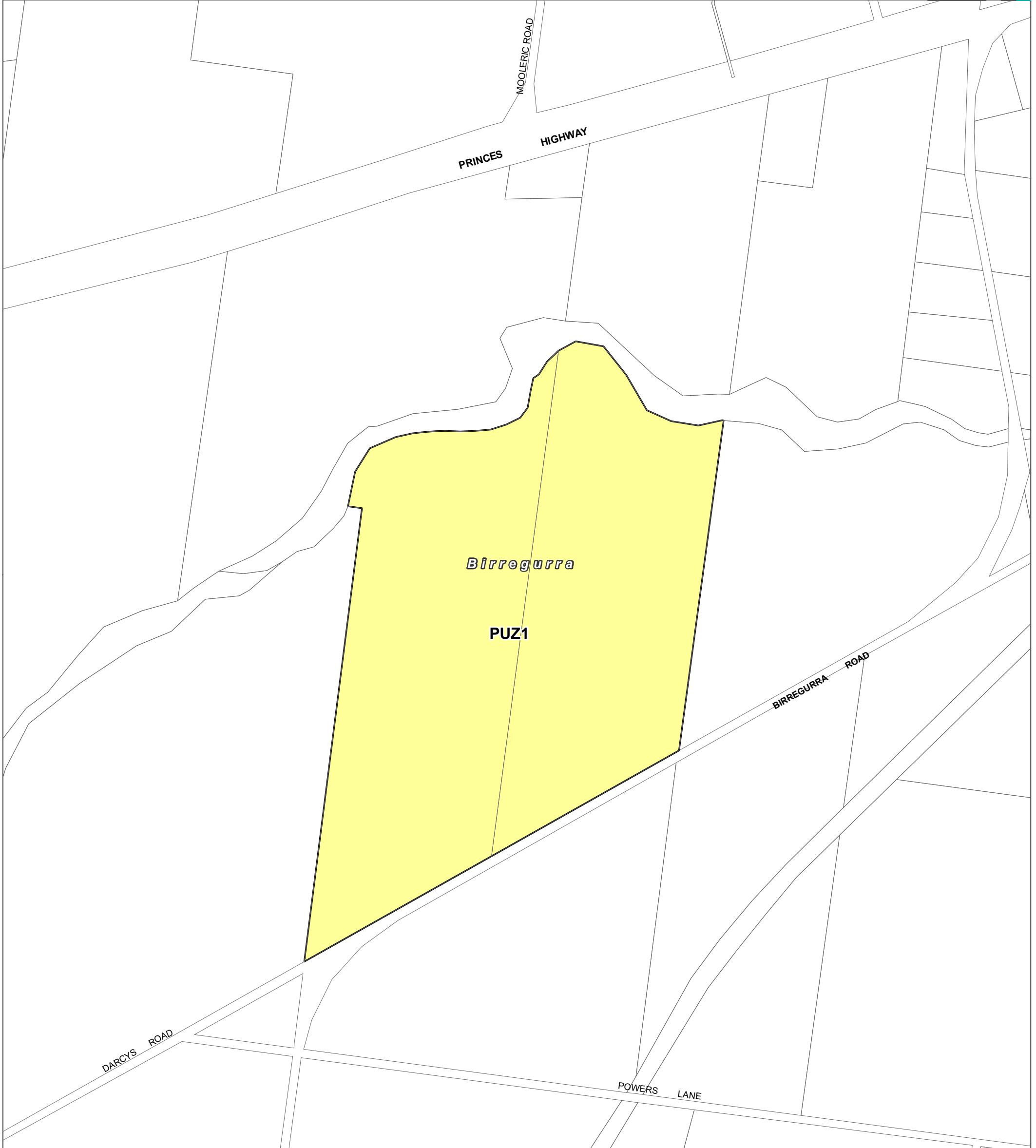


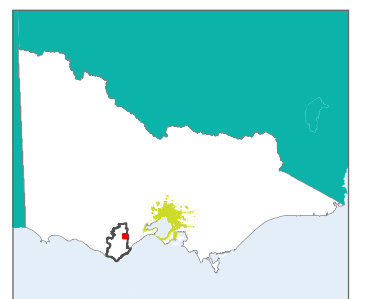


COLAC OTWAY PLANNING SCHEME - LOCAL PROVISION
 AMENDMENT GC228



LEGEND

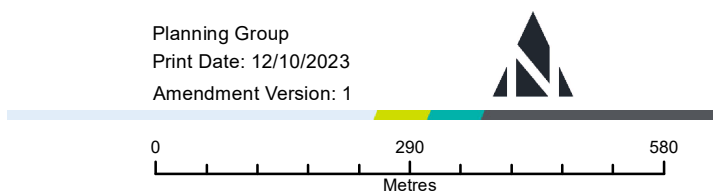
-  PUZ1 - Public Use Zone-Service and Utility
-  Local Government Area



Part of Planning Scheme Map 12

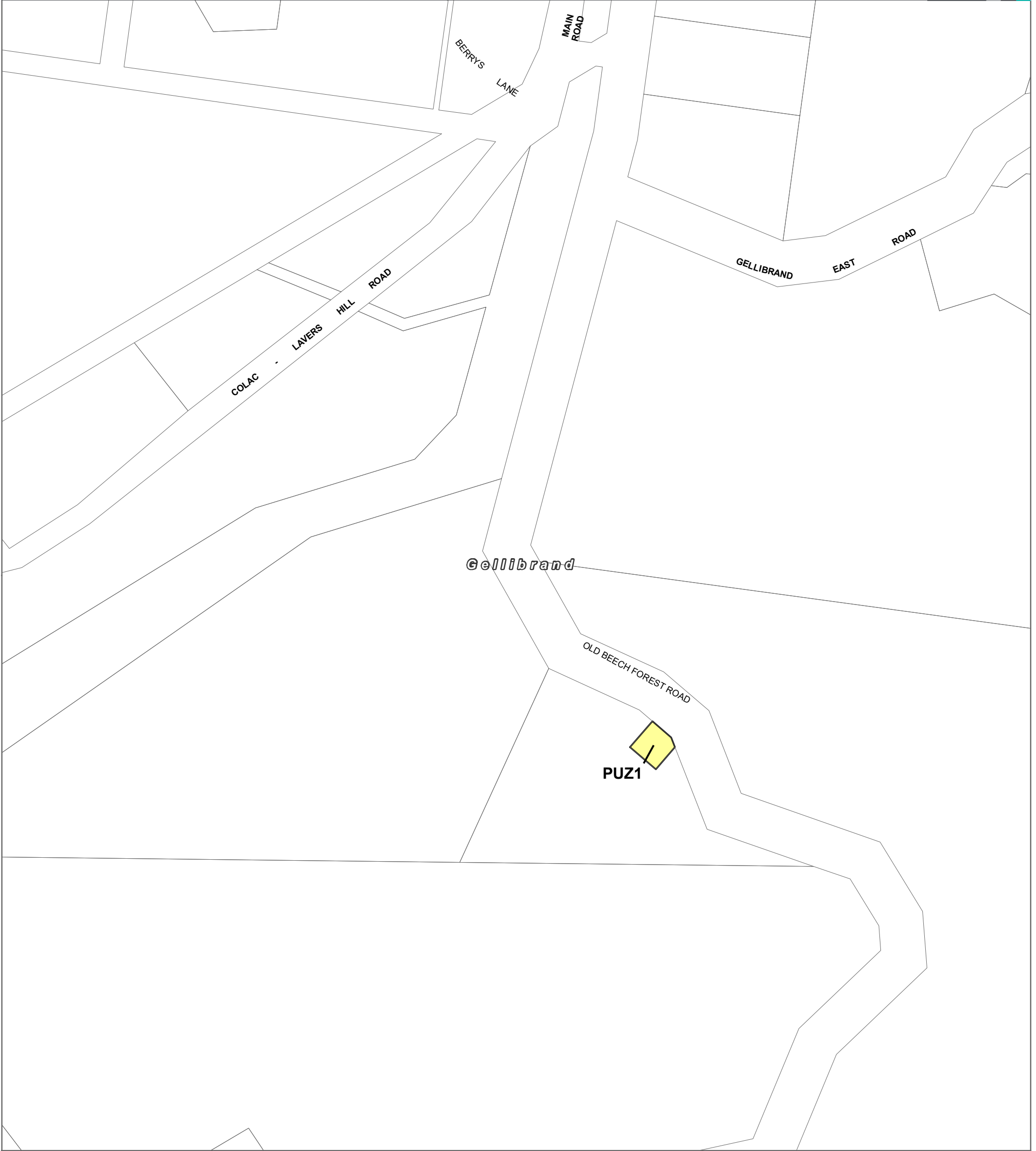
Disclaimer
 This publication may be of assistance to you but the State of Victoria and its employees do not guarantee that the publication is without flaw of any kind or is wholly appropriate for your particular purposes and therefore disclaims all liability for any error, loss or other consequence which may arise from you relying on any information in this publication.

Planning Group
 Print Date: 12/10/2023
 Amendment Version: 1





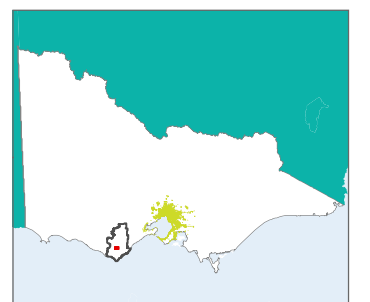
Department
 of Transport
 and Planning

**COLAC OTWAY PLANNING SCHEME - LOCAL PROVISION
AMENDMENT GC228**



LEGEND

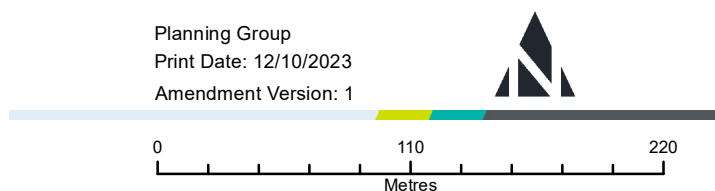
-  PUZ1 - Public Use Zone-Service and Utility
-  Local Government Area



Part of Planning Scheme Map 20

Disclaimer
This publication may be of assistance to you but the State of Victoria and its employees do not guarantee that the publication is without flaw of any kind or is wholly appropriate for your particular purposes and therefore disclaims all liability for any error, loss or other consequence which may arise from you relying on any information in this publication.

Planning Group
Print Date: 12/10/2023
Amendment Version: 1



Department of Transport and Planning