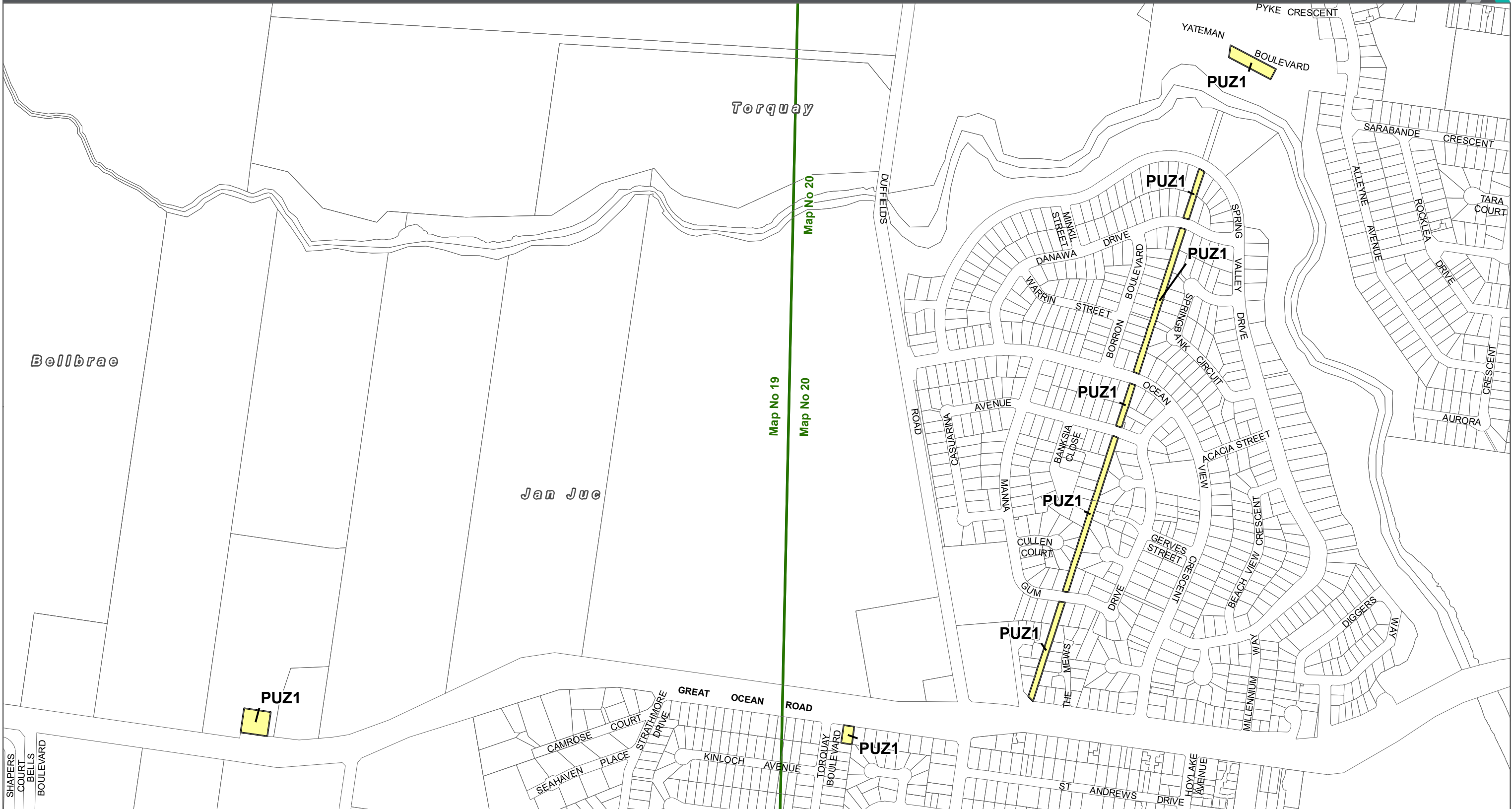




**SURF COAST PLANNING SCHEME - LOCAL PROVISION
AMENDMENT GC228**



LEGEND

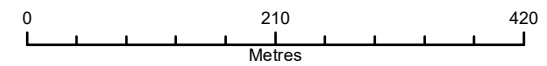
-  PUZ1 - Public Use Zone-Service and Utility
-  Local Government Area

Disclaimer
This publication may be of assistance to you but the State of Victoria and its employees do not guarantee that the publication is without flaw of any kind or is wholly appropriate for your particular purposes and therefore disclaims all liability for any error, loss or other consequence which may arise from you relying on any information in this publication.

© The State of Victoria Department of Transport and Planning 2023

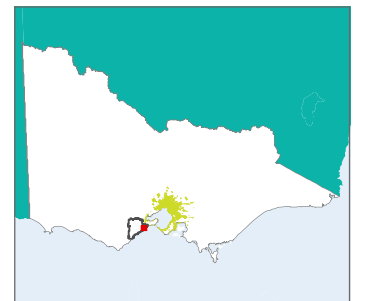


Planning Group
Print Date: 12/10/2023
Amendment Version: 1

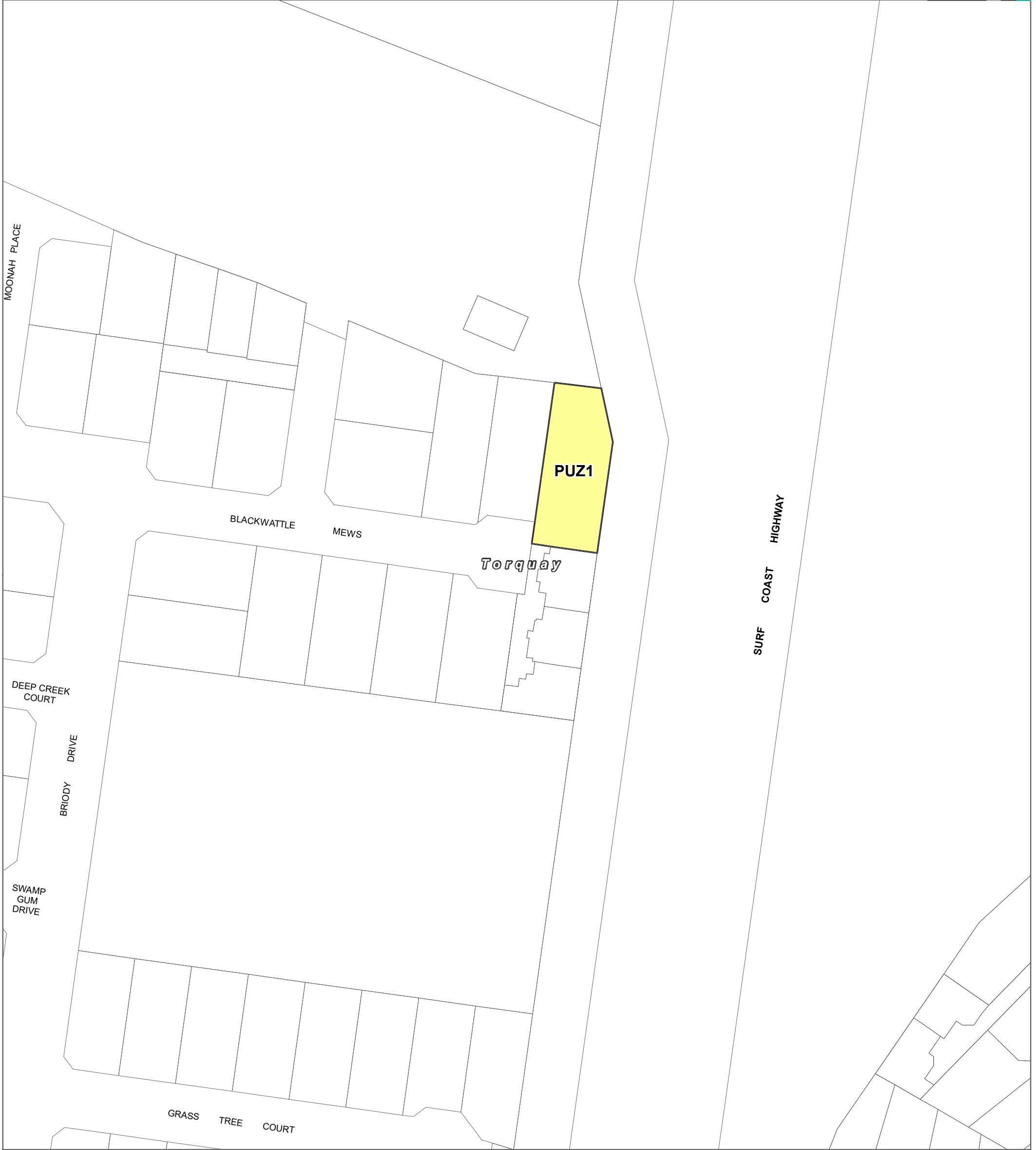


Department of Transport and Planning



Part of Planning Scheme Maps 19 & 20

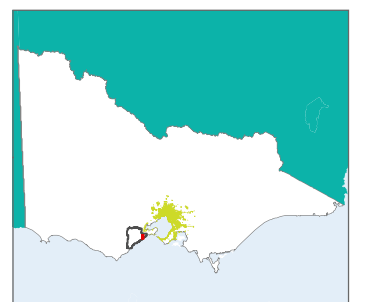


**SURF COAST PLANNING SCHEME - LOCAL PROVISION
AMENDMENT GC228**



LEGEND

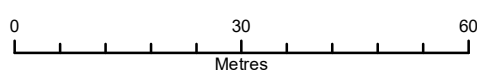
-  PUZ1 - Public Use Zone-Service and Utility
-  Local Government Area



Part of Planning Scheme Map 20

Disclaimer
This publication may be of assistance to you but the State of Victoria and its employees do not guarantee that the publication is without flaw of any kind or is wholly appropriate for your particular purposes and therefore disclaims all liability for any error, loss or other consequence which may arise from you relying on any information in this publication.

Planning Group
Print Date: 12/10/2023
Amendment Version: 1





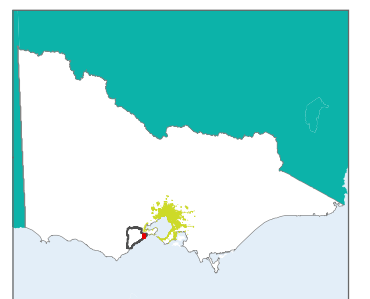
Department of Transport and Planning

**SURF COAST PLANNING SCHEME - LOCAL PROVISION
AMENDMENT GC228**



LEGEND

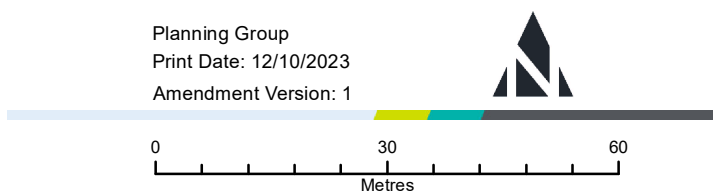
-  PUZ1 - Public Use Zone-Service and Utility
-  Local Government Area



Part of Planning Scheme Map 21

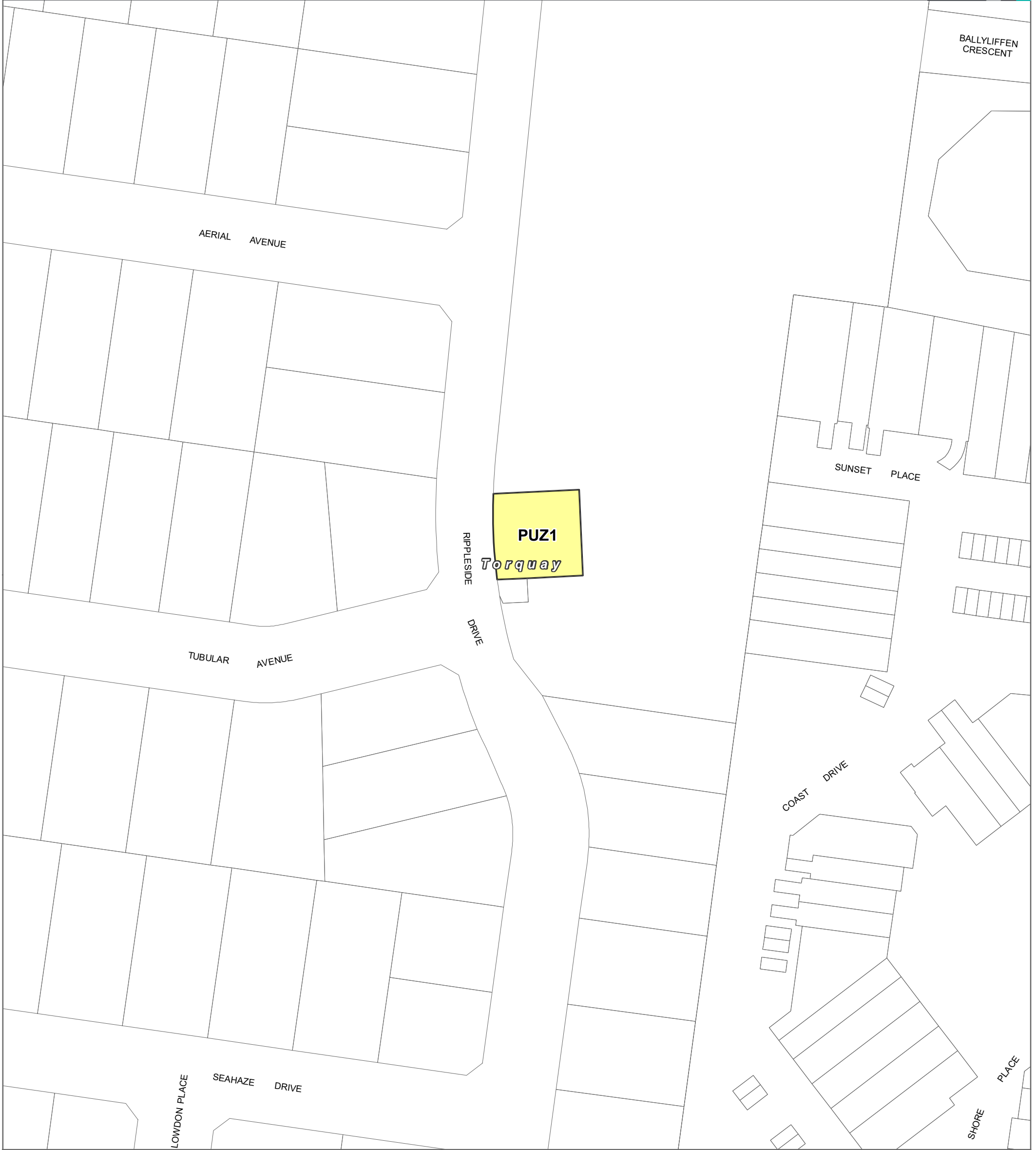
Disclaimer
This publication may be of assistance to you but the State of Victoria and its employees do not guarantee that the publication is without flaw of any kind or is wholly appropriate for your particular purposes and therefore disclaims all liability for any error, loss or other consequence which may arise from you relying on any information in this publication.

Planning Group
Print Date: 12/10/2023
Amendment Version: 1





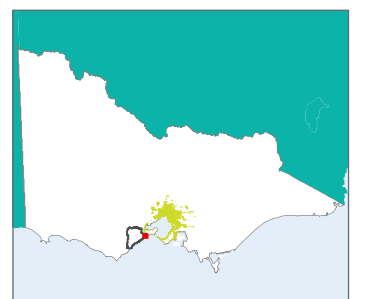
Department of Transport and Planning

**SURF COAST PLANNING SCHEME - LOCAL PROVISION
AMENDMENT GC228**



LEGEND

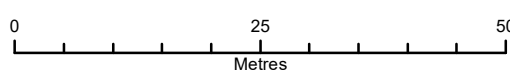
-  PUZ1 - Public Use Zone-Service and Utility
-  Local Government Area



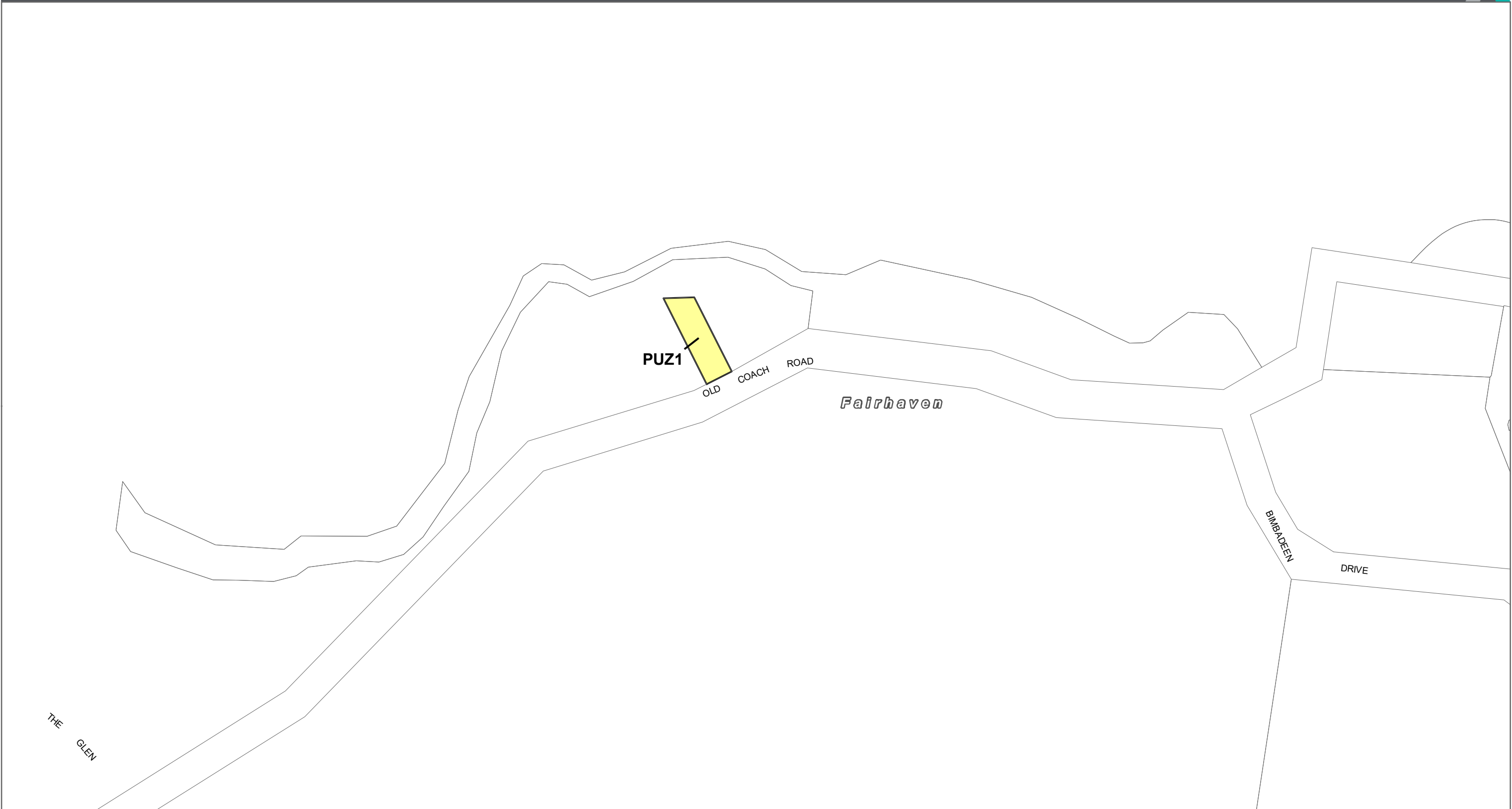
Part of Planning Scheme Map 20

Disclaimer
This publication may be of assistance to you but the State of Victoria and its employees do not guarantee that the publication is without flaw of any kind or is wholly appropriate for your particular purposes and therefore disclaims all liability for any error, loss or other consequence which may arise from you relying on any information in this publication.

Planning Group
Print Date: 12/10/2023
Amendment Version: 1



Department of Transport and Planning



LEGEND

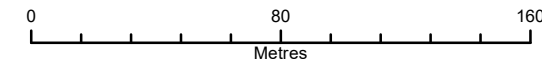
- PUZ1 - Public Use Zone-Service and Utility
- Local Government Area

Disclaimer
 This publication may be of assistance to you but the State of Victoria and its employees do not guarantee that the publication is without flaw of any kind or is wholly appropriate for your particular purposes and therefore disclaims all liability for any error, loss or other consequence which may arise from you relying on any information in this publication.

© The State of Victoria Department of Transport and Planning 2023



Planning Group
 Print Date: 12/10/2023
 Amendment Version: 1



Department of Transport and Planning

Part of Planning Scheme Map 39

